

**William V. Davidson**

**The first ethno-linguistic census of Honduras, 1895:  
from original manuscripts in the Archivo Nacional de Honduras,  
with brief comparative notes from the 1887 census.**

**Memphis, Tennessee  
September 2022**

## Introduction.

During the last two decades of the 19<sup>th</sup> century, the government of Honduras conducted its first three “national censuses,” in 1881, 1887, and 1895. With each census, information about the indigenous population improved. The Director of the first count, Francisco Cruz, admitted that the census was deficient, especially in omitting much of the indigenous component. Cruz explained that native habitations were often located in isolated mountainous sites and the peoples of Yoro and La Mosquitia lived without civil organization (Vallejo 1893: 136). No figures were offered for native people in the 1881 census. The 1887 census, as published by Antonio Vallejo (1888), lists 1,261 settlements, 668 of which reported at least one native person. However, specific ethnicities were not recorded. The “raza” category included only two possibilities: “ladinos” and “indígenas.” In December 1895, another census, published by Perry (1899) and Davidson (2002) recorded 3,162 places, also with no mention of ethnicity.

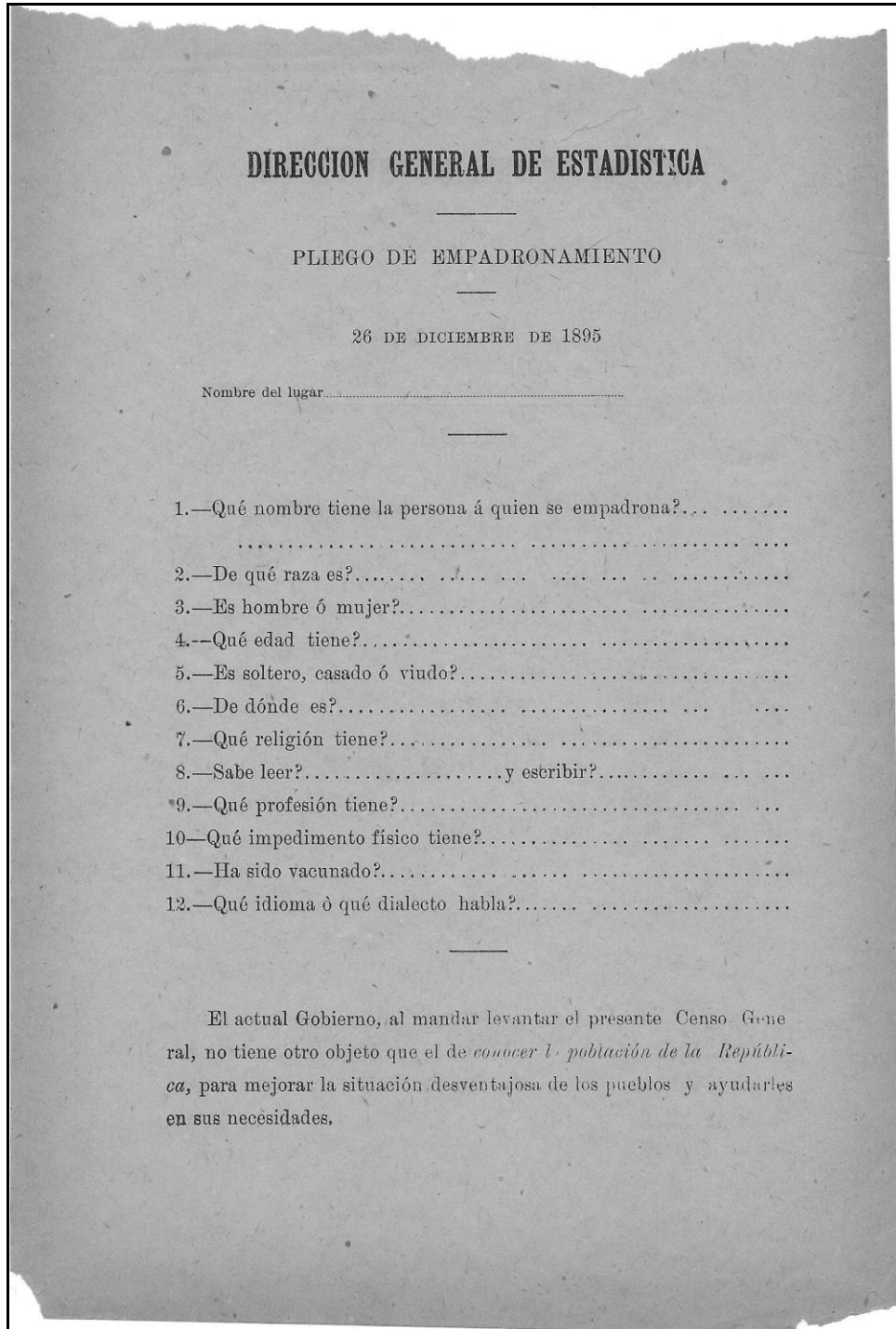
In 1994, geographer Taylor Mack directed my attention to an unorganized collection of individual manuscript sheets of the original 1895 census on the fourth floor of the Archivo Nacional de Honduras. We eventually found some 80,000 sheets (approximately 800 booklets of 50 two-sided census forms, see figure 1). Many of the sheets were torn, much writing was illegible, and many booklets were damaged and fragmented. Still, from the horribly incomplete record 411 places were found to have indigenous residents, many of whom often can be identified according to ethnicity and native language. No manuscripts were found from Islas de la Bahía, La Paz, or Gracias. Very few existed from Comayagua and the few sites in Valle were incorporated into data from Choluteca. See Table 1.

**Table 1. Geographical coverage of the known municipios and settlements, based on the 1895 manuscript census, by department.**

<u>Department</u>	<u>Municipios/1895 known</u>	<u>Known places with Minorities, 1895</u>
Choluteca	16/12	36
Colón	8/5	41
Comayagua	17/7	8
Copán	26/11	34
Cortez	10/9	30
El Paraíso	16/10	42
Gracias	21/0	0
Intibucá	14/12	39
La Paz	17/0	0
Islas Bahía	3/0	0
Olancho	20/13	34
Santa Bárbara	19/15	39
Tegucigalpa	25/15	48
Valle	8/0	0
Yoro	11/9	48
Unknown		12
(15)	231/118	411

Together, the censuses of 1895 and 1887, taken over an eight years period, present the first available, although quite incomplete, picture of the distribution and sizes of Honduran ethnic peoples and their settlements - 904 places had at least one native resident. See appendices I and II for lists of all places, alphabetically, and by culture group.

Figure 1. "Pliego de Empadronamiento," of 1895 census.



The *Pliego de Empadronamiento* for the 1895 census asked two critical questions that determine ethno-linguistic character of the different groups: (n. 2) “*De qué raza es?*” and (n. 12) “*Qué idioma ó qué dialecto habla?*” At least 31 terms were used to answer the *raza* inquiry: *Amarillo(a), Americano(a), Blanco(a), Caribe, Caucaicano(a), Centro-Americano(a), Cobriso(a), Español(a), Hicaca, Hicaque, Hispano-Americano(a), Indígena(a), Indio(a), Ladino(a), Mestizo(a), Misto(a), Moreno(a), Mulato(a), Negro(a), Palla, Paya, Sajon(a), Sambo(a), Selvatico(a), Sumo(a), Trigueno(a), Ycaca, Ycaquez, Yndijene, Yndio(a), y Zambo(a)*; nine languages were mentioned: *Castellano, Español, Hicaque, Inglés, Moreno, Mosquito, Paya, Sumo, and Zambo*. At least **3,162 places**, occupied by 398,877 people, were listed in the census. One year later, the *División Política Territorial* (Honduras DGE 1896: 97), undoubtedly taken from the 1895 census, lists **3,028 “lugares habitados.”**

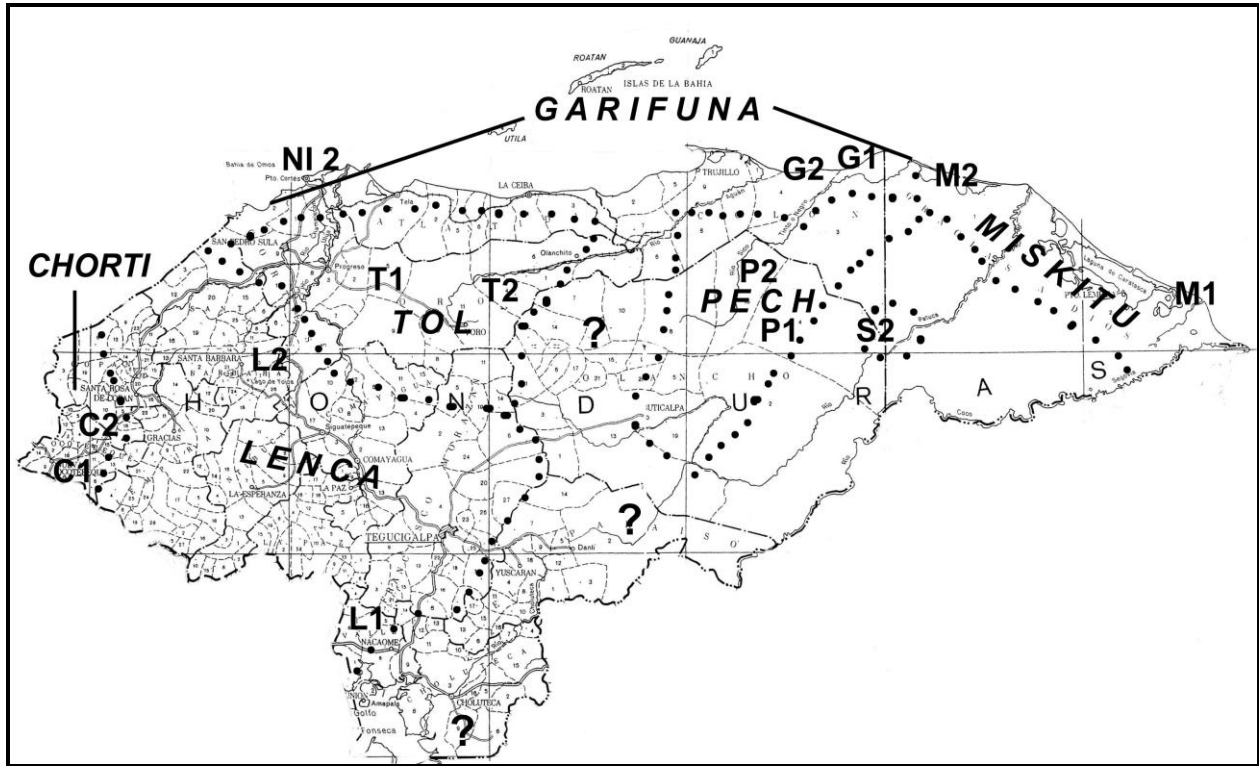
In the 1895 manuscript census, 411 places reported least one indigenous resident. Of these, 279 can be identified ethnically, based on the historical record, toponymia, and languages reported in the 1895 census. Except for the Tawahka and Negro Inglés, the geographical distance between the farthest settlements in the ethnic regions is surprisingly large, between 140 and 340 kilometers. See Table 2 and Map 1.

**Table 2. Probable ethnicity of known Honduran settlements, numbers, range, and regions, 1887 and 1895 censuses.**

Ethnic Group	No. of Settlements, By Census				Approximate Ethnic Range	Region
	total	1887 only	1895 only	both		
Chortí	45	19	10	16	190 km	western Honduras
Garífuna	30	01	12	17	340 km	entire north coast
Lenca	372	254	49	69	240 km	western/central Honduras
Mískitu	28	17	02	09	200 km	Mosquitia
Negro Inglés	02	00	02	00	<5 km	Cortez
Pech	39	22	08	09	140 km	Olancho/Colón
Tawahka	05	00	05	00	25 km	Mosquitia
Tol	111	40	56	15	200 km	Yoro/Cortez
	632	353	144	135		
Undetermined Ethnicity	<u>272</u>	180	132			
	<b>904</b>					

\*\*\* \*\*

Map 1. Ethnic geography revealed in the 1895 manuscript census of Honduras, largest settlements, regional borders, and areas undefined.



Largest settlements, by ethnic region, 1887 census (1) and 1895 census (2):

Chortí region. C1 = Ocotepeque, C2 = Dolores, Sinuapa, Copán

Lenca region. L1 = Langue, Valle, L2 = Ilama, Santa Bárbara

Tol region. T1 = Cataguana (Morazán), T2 = Yoro, Jocón, Yoro

Pech region. P1 = Culmí, P2 = San Pedro (El Carbón)

Garífuna region. G1 = Cusuna, G2 = Limón

Mískitu region. M1 = Yamanta, M2 = Río Plátano

Sumo (Tawahka) region. S1 = none; S2 = Pao

Negro Inglés region. NI 1 = none, NI 2 = two tiny settlements near Puerto Cortés

Ethnically unclassified areas = ?

Approximate ethnic borders indicated by dotted lines.

\*\*\* \*\*

For comparative purposes, the census of 1887 is useful to confirm or contest settlements and their populations or to add places not found in the count of 1895. One hundred and thirty-five towns were reported in both censuses. For a few examples of the value of comparisons note: Langue, the largest indigenous settlement reported in 1887, was not found among the 1895 manuscripts; Jocón (Yoro) reported “2 indigenas” in 1887 and “223 hicaques” in 1895; Duyure recorded “8 indigenas” in 1887 and “314 indios” eight years later. In all instances, the 1895 manuscript census is more detailed and therefore must be considered as more likely correct.

**1887 settlement sizes.** Of the twentieth largest indigenous settlements, those over 500 inhabitants, only two were out of the Lenca region: Catacamas had 573 “indios,” probably Pech, and Ocotepeque was home to 521 “indios,” probably Chortí. Other large Lenca places were Marcala (926), Opatoro (901) and Lepaterique (860). The largest Tol sites were Cataguana (347) and Yorito (278). Yamanta had 300 Mískito inhabitants, probably estimated. Few Garífuna villages were in the census and no Tawahka and Negro Ingles settlements were mentioned.

**Table 3. Number of Settlements with Indigenous Population, distributed in categories according to the 1887 Census of Honduras.**

Indigenous Population	No. Places
2,916	01 (Langue, Valle)
508-925	19
100-496	170
50-99	90
11-49	162
1-10	<u>226</u>
	668 total

\*\*\* \*\*

### **Brief Comentary on the Ethnic Groups and their Regions, 1895**

Previous attempts to map the distribution of ethnics groups in Honduras are numerous. Most are estimations determined from language use and places names. By far the best regionalization is from Mosquitia, where Herlihy and Leake conducted extensive fieldwork supported by local Mískitu, Tawahka, Pech, and Garífuna informants: “Tierras Indígenas de La Moquitia Hondureña - 1992: Zonas de Subsistencia.” The map was published in 1993 by the Instituto Geográfico Nacional, Tegucigalpa.

The ethnic census of 2001 allowed for mapping of the core homelands of the seven groups below (Davidson 2011a, b: 58, 120, 144, 154, 172, 178, 189, 196). Other ethnic maps are noted in the sections below.

Northwestern Olancho, El Paraíso, and much of Choluteca cannot be placed into one of the major ethnic regions. The so-called “Indians of El Paraíso” have been difficult to categorize ethnically or linguistically (Cruz 1984: 435), but may be related to the so-called “Matagalpans” of northern Nicaragua.

### **Lenca, 1895.**

The Lenca are by far the largest indigenous group in Honduras. They occupy much of the western and central portions of the country and in the 1895 census they lived in at least 372 settlements. However, the 1895 census did not identify the group by race or language – most were simply called “indios” and many spoke “español.” The Lenca are located primarily by their prominent and well-known toponyms such as *caran*, *era*, *guala*, *laca*, *lepa*, *yagua*, etc. (West 1998).

While the borders of their ethnic region have been suggested previously (Chapman 1978; Davidson 1987) no precise delimitation is yet proposed. Based on Lenca toponyms, such as “*yus* (pine), *caran* (mountains), and *guare* (stream),” parts of Choluteca and El Paraíso might have been once occupied by Lenca. Yusguare (Choluteca) and Yuscaran (El Paraíso) certainly are Lenca toponyms, but are considered as outliers beyond the Lenca region. Further, the Lenca-Tol and Lenca-Pech borders are problematic. For previous mapping see Cruz 1984: 426; Chapman (1978), and Davidson (1985a: 220; 1987)

### **Hicaque (Tol, Torupán), 1895.**

Some of the most detailed census gathering in 1895 took places among the so-called Hicaques. This was so perhaps because many were easily identified by the Tol language they spoke and because they occupied areas known from the mission days of Padre Subirana (Davidson 1984).

Hicaque speakers can be located in 111 settlements, reaching from Asacualpa (Macuelizo, Santa Bárbara) to Agalteca (Olanchito, Yoro, and perhaps to nearby Yaruca). Clearly the core of Tol/Hicaque settlement was Yoro where 44 sites are known. Another, little known enclave west of the Ulua valley was discovered in the manuscripts. This zone of western Tol near San Pedro Sula includes indigenous residents in El Palmar (26), Baracoa, Tulian Arriba (7), Calpules (24), and La Cumbre (71). A little to the south in southern Cortés, east and just north of Lake Yojoa, another group of villages – Los Caminos, Naranjos, La Ceiba, San Antonio, La Quesera, Río Comayagua recorded “hicaques.” For previous mapping see Cruz 1984: 426; Chapman (1992), and Davidson (1985a: 220; 1985b)

### **Chortí, 1895.**

Fourty-five places can be identified as Chortí Maya in the census. Much of the classification comes from notations stating in at least nine places “Indios de Guatemala,” recently arrived. The one outlier site is Palos Blancos (now Chachaguala, just west of Omoa). Here an unknown number of Chortí entered Honduras, crossing on the trail from the lower Motagua river.

Santa Bárbara, Santa Rita, Copán	186 indios de Guatemala
San Jorge, San Jorge, Copan	82 indios de Guatemala
Yngenios, Santa Rita, Copán	38 indios de Guatemala
Pueblo Viejo, Santa Rita, Copán	33 indios de Guatemala
La Union, Cucuyagua, Copán	28 indios de Guatemala
La Encarnación, San Jorge, Copán	23 indios de Guatemala
La Esperanza, Santa Rita, Copán	21 indios de Guatemala
Río Negro, Santa Rita, Copán	20 indios de Guatemala
Palos Blancos, Cortéz	? indios de Guatemala

The largest Chortí villages were in the south of Copán (now Depto. de Ocotepeque) in Ocotepeque (pop. 521 indios in 1887; incomplete document in 1895) and Dolores, near Sinuapa (pops: 268 “indios” in 1895; 344 in 1887). For mapping see Cruz 1984: 426, 439; Davidson 1985: 220)

### **Paya (Pech), 1895.**

At Contact with Europeans, during the fourth voyage of Columbus in 1504, it is probable that the Pech occupied the Caribbean littoral between Cape Cameron and perhaps as far west as modern La Ceiba. The offshore islands in the Bay of Honduras were also Pech lands (Davidson 1991, 2002). By 1895 the Pech appear to live in four areas: Valle de Agalta, headwaters of the río Wampú, and the middle rios Plátano and Pauylaya.

Manuscripts of the 1895 census contain information on eleven locations occupied primarily by over 700 Pech. In these documents the ethnic group was mostly identified as “palla,”

**Table 4. Palla, Paya (Pech) settlements in the 1895 census.**

Place	No. Pech	others	Region
San Pablo	200+	?	valle Agalta
Dulce Nombre	53	47	upper Wampu
Santa María	94	0	valle Agalta
Aguaquire	74	3	upper Wampu



Río Largo	60/39	0	upper Wampu
Pacuyo	53	0	upper Wampu
Belem	47	0	upper Wampu
Pusquira	47	0	middle Plátano
Punta de Piedra	55	0	upper Wampu
Río Paya	16	0	middle Paulaya
Semnica	<u>14</u>	0	middle Plátano
	713+		

The largest concentration of Pech seems to have been in modern El Carbón, some 35 km. north of San Esteban. The village, which was granted lands by Padre Subirana in 1862 (Davidson 1984: 453), was known as San Pedro in the 1895 census. It has also been known as "Santa María del Carbón."

A few Pech, perhaps a dozen or so, lived outside their own villages. Places listing "pallas" residents include Río Plátano (2), Pau (1), Ulán (1), Trujillo and La Ceiba. Some of the "indios" near Tocoa, such as in Concepción, are probably Pech.

Evidence of acculturation in the Agalta Valley can be seen in the censuses taken in San Esteban, the cabecera municipal, Conquire, and Pacura. San Esteban listed 100 mestizos; Conquire is described as a ladino town of 65, plus two mestizos; and Pacura was of "26 mestisos." All of these sites were once, and later, known to be occupied by Pech (Goicoechea 1807).

Examples of 1895 booklets with clusters of Pech sites are below:

- 1) "Censo general de las aldeas de Aguaquire y Punta de Piedra del términos municipal del Pueblo Yndigena de El Dulce Nombre , Departamento de Olancho, 26 dic. de 1895." Booklet numbered 52.

The Aguaquire document lists names, race, sex, age, status (soltero(a), casado(a), viudo(a)), where they are from, religion, ability to read and write, profession, physical impediment, vaccinated, and language spoken. The residents were 74 payas, 1 Spanish woman, and a 20-year old "indijina," Marcedlina Ortiz [perhaps a Sumo?]. The oldest person was a 65 year old widow, Rita Duarte, whose profession was "hilandera." The most prominent surnames were the Duarte and Bejarano. The population of Punta de Piedra was 25, all Pallas. Prominent families were mostly los Hernández and Bulnes.

- 2) The "Padron General de Dulce Nombre de Jesus de Payas," of 100 people, was contained in a single booklet, probably incomplete. Therein were listed 53 "Palla," 21 "Español," 12 "yndio," and 6 each "Indigena" and Ladino. There were no definitions for "yndio" and "indigena." Were they Pech or Tawahka . . . or neither?

- 3) Aldea de Pucuyo (pop. 53) and Aldea de Río Paya (pop. 16) are together in another booklet. They were all “Paya” settlements.
- 4) Río Largo, an all-“Palla” Catholic village of 39 shares a booklet with Paon, a dominately-“Sumo” village, far down the Río Wampu. Río Largo was located about 10 km northwest of Culmí, in the upper Wampu flatland. In 1895 39 residents were counted in the census. Prominent surnames were Duarte, Martínez, Catalán, and Rojas.
- 5) Two all-Catholic “palla” villages were along the middle Plátano. Pusquira had 47 residents; Semnica listed 14 “payas,” split equally between the sexes. Surnames were Bijarano and Rivas. Downstream, at the river mouth, lived two Paya women, aged 16 and 35. See previous mapping: Cruz 1984: 426; Davidson (1991: 208; 2017: 19)

### **Moreno (Garífuna), 1895.**

The Garífuna, historically, have also been known as caribes, Black Caribs, and Vicentianos, but in the 1895 census they are consistently known as “morenos.” Thirty places are recorded, with seventeen listing a population figure. The largest villages with relatively complete censuses are Limón (Aguan, Colón) -- 305 morenos, Cusuna (Irióna, Colón) -- 162 morenos, and Travesia (Puerto Cortéz, Cortéz) – 114 morenos. Masca, on the coast west of Omoa, was known as La Esperanza. There lived 105 morenos and 1 “Inglés.” At the other, eastern, extreme of their realm was Plaplaya. Here lived 47 morenos and a ladino named Bruno Vega (25 years old). Prominent surnames were Martínez, Ramírez, and Ortiz.

Garífuna villages in 1895 known to have been large, but without specified populations in the manuscripts are Sangrelaya (Irióna, Colón), Santa Rosa de Aguán, (Aguán, Colón), and Tocomacho (Irióna, Colón). In the 1887 census, residents of the 7 Garífuna villages listed were classified as “ladinos,” not “indígenas.” (Previous mapping: Cruz 1984: 431, Davidson 1976)

### **Mískitu, 1895.**

Of the 28 Zambo (Mískitu) settlements in the manuscript census of 1895, “Plantain River,” at the mouth of Río Plátano, is the largest, where lived 82 zambos. Among them were two Americans: Luis F. Potter and Marion Mathewson, “Protestant comerciantes,” 26 and 33 years old, respectively. Also in the village were two Paya women (16 and 33 in age) and a 31 year old ladino man, recently from Nicaragua. The second-largest Zambo village was Brus Lagoon with a population of 65, including 63 “Mosquitos,” and 2 Sumu. Other predominantly Zambo places were quite small: Patook River (pop. 42), Cocobila ( pop. 34), and Ují (pop. 22). Yamanta, the largest Mískitu village reported in 1887, with 300 inhabitants, was not found among the 1895 records.

(Previous mapping: Herlihy 1993; Cruz 1984: 426; Davidson 1985: 220; 2017: 19)

### **Sumo (Tawahka), 1895.**

The five sites mentioned in the 1895 census inhabited primarily by the Tawahka (Sumo) are situated near the confluence of the Wampú and Patuca rivers. The transition zone of low hills between the coastal plain of Mosquitia and the high mountains of the interior has been their homeland for centuries (Davidson and Cruz 1988).

Census records for one Sumo village at the confluence of the rios Wampú and Pau is problematic. The settlement appear in two forms: in the individual 1895 manuscript sheets (Paon) and in the multi-village manuscript reproduced later in this paper (Pau). The former place is described as Paon, municipio Irióna, La Mosquitia. Among its 61 inhabitants are 58 Sumos, two Spanish-speaking Nicaraguans, and Pedro Valdes, a 60-year old pipantero of Zambo ethnicity. Pau, the latter site included completely below, had 37 Sumos, a Paya from Culmí, and a ladino from Managua, Nicaragua. (Previous maps: Cruz 1984: 426; Davidson 1985: 220)

### **Negro Inglés, 1895.**

Only two small sites, Laguna and Gualjipa, were described as being occupied by English-speaking blacks. Laguna is known as a southern barrio of Puerto Cortés; Gualjipa is unlocated. Neither of these places is in the 1887 census.

### **Concluding Remarks.**

The original manuscript documents remaining from the 1895 national census are **remarkable** in that their details allow for the first reconstruction of the ethno-linguistic geography of Honduras. Admittedly, only a partial picture can be presented, but with some comparative support from the published 1887 census, ethnic regions can be suggested.

By looking at both censuses one can also see obvious inconsistencies in how ethnic groups were perceived by census takers. The 1887 census labeled Garífuna as ladinos; they were called “morenos” in the 1895 count.

In spite of being incomplete, the census coverage for 1895 was far better than in 1887 for the Tol, Miskito, Tawahka, and Garifuna settlements. (see Table 2)

\*\*\* \*\*

## Addendum

# Ethnogeography of the Río Patuca, Honduras, 1895: Settlements, Ethnicity, Migration, and Demography.

## Introduction

Among the several un-cataloged and difficult-to-locate documents housed in the national archives of Honduras in Tegucigalpa is a 13-page census manuscript entitled "*Pliegos Complementarios del Padrón de la Mosquitia - varios caserios y aldeas con 364 [sic] habitantes.*" At the time "La Mosquitia" was a part of the Department of Colón, one of the 15 major subdivisions of Honduras (Fiallos 1980). The document is not dated, but for two reasons it is obvious that it is an isolated part of the unpublished third national census of 1895: 1) the questions posed and ordered in the manuscript are identical to the printed questionnaires used in the census of December 26, 1895 (Davidson 2002: 2a) and 2) the ten settlements reported in the manuscript are not found within the collection of other 1895 census records for La Mosquitia and Colón (Davidson 2002: 1). The incorrect number of inhabitants given in the title is due to a simple arithmetic error -- 339 names, not 364, are listed. As one indication of how remarkable this census is note that the previous census of 1887, and the later ones of 1910 and 1916, did not include six of these villages (Aguasdaban, Crata, Gualpatanta, Pau, Pimienta, Wankibila).

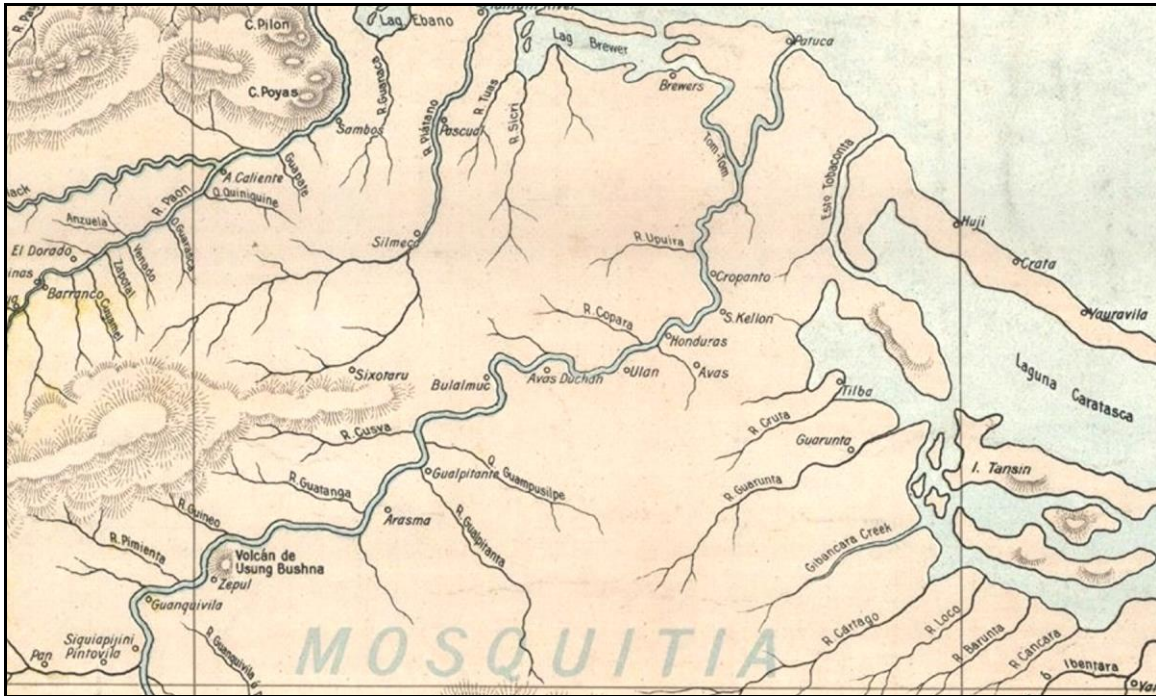
This census is important beyond the new basic settlement/population information. Within are indications of widespread regional migrations and demographic characteristics of the different culture groups. For this period, in an out-of-the-way area of Honduras, such insights are rare.

## Locations and Sizes of the Settlements

The ten settlements reported in the census still exist and are well known. Seven of the places sit atop, or nearby, the banks of the middle and lower Patuca River between Cropunta (Kropunta) and Guanquibila (Wankibila). Another (Pau) is up the Wampú near its confluence with the Patuca. The Wampú is the major tributary of the middle Patuca. The other two *caserios* are on the narrow sands that separate Carataska Lagoon and the Caribbean Sea. The map drawn by government engineer Constantino Fiallos (1909) locates nine of the settlements (see figure 1). Most of these places have been visited by the author.

The villages were small, ranging in population from 18 to 46. Yaurabila was two households of 21 people; Aguasdaban's 46 people were in seven households.

Figure 1. Map of Eastern Honduras by C. Fiallos, 1909.



### Ethnic Distributions and Recent Population Movements

Because race and language are recorded, the pattern of ethnic clustering is clear. The distribution of ethnic groups is much as it is today. That is, the six places dominated by the Zambos (now Mískitu) were downstream on the Patuca and around Carataska Lagoon. The predominately Sumo (now Tawahka) villages were four places upstream from the Zambos. Aguasdaban and Gualpatanta, the two most central villages, were "transitional" in that each had representatives of the other group (see table 1) This distribution is shown on the linguistic map produced by the German geographer Karl Sapper following his travels in Honduras, 1898-1900 (West 1990: 133-188). While Sapper never entered the middle Patuca area, he did travel as far east as Catacamas and Culmí and floated down the río Coco to Cape Gracias a Dios from Nicaragua. Of the census villages, Sapper shows only Pau (in a Sumo region) and the limits of the "Mosquitos" up the river seems appropriate (see Figure 3, S = Sumo, Mq = Zambo).

What has changed over the last century, however, is that the transition village is now Krausirpe, a place that has 481 Tawahka and 115 Mískito (Davidson 2011: 210). It is located /22 km upstream from Gualpatanta. In other words, the growth of the Mískito population along the coast and lower rivers has brought their expansion up the Patuca into former Sumo lands. The mass of the Tawahka population now lives above Krausirpe in Krautara and Yapuwas (map Herlihy and Leake 1992; McSweeney 2002).

**Table 1. Summary of the Census of the Patuca Region, 1895.**

Settlement	Population	Zambo	Sumo	Ladino	Paya	Ingles
Aguas	30	30	0	0	0	0
Cropunta	33	33	0	0	0	0
Ulán	35	32	0	2	0	1
Aguasdaban	46	40	6	0	0	0
Gualpatanta	44	4	38	2	0	0
Pimienta	31	0	31	0	0	0
Guanquibila	42	0	28	14	1	0
Pau	39	0	37	1	1	0
Yaurabila	21	21	0	0	0	0
Crata	18	16	0	2	0	0
<b>Totals</b>	<b>339</b>	<b>176</b>	<b>140</b>	<b>21</b>	<b>2</b>	<b>1</b>

**Table 2. Characteristics of the People in the Census of the Patuca Region, 1895.**

Group	Population	Religion	Read/Write	Vaccinated	Primary occupations, adults
Zambo	176	theista	0	0	jornalero (32), ganadero
Sumo	140	theista	0	0	jornalero (25), sukia
Ladino	21	Catholic	5	5	jornalero (6), labandera (2), agricultor, molendera, carpintero, albañil
Paya	2	Catholic, theista	0	0	jornalero (2)
Yngles	1	Protestant	1	0	jornalero
<b>Total</b>	<b>339</b>		<b>6</b>	<b>5</b>	

Figure 2. Sapper's Language Map of Honduras, Mosquitia portion, 1901.



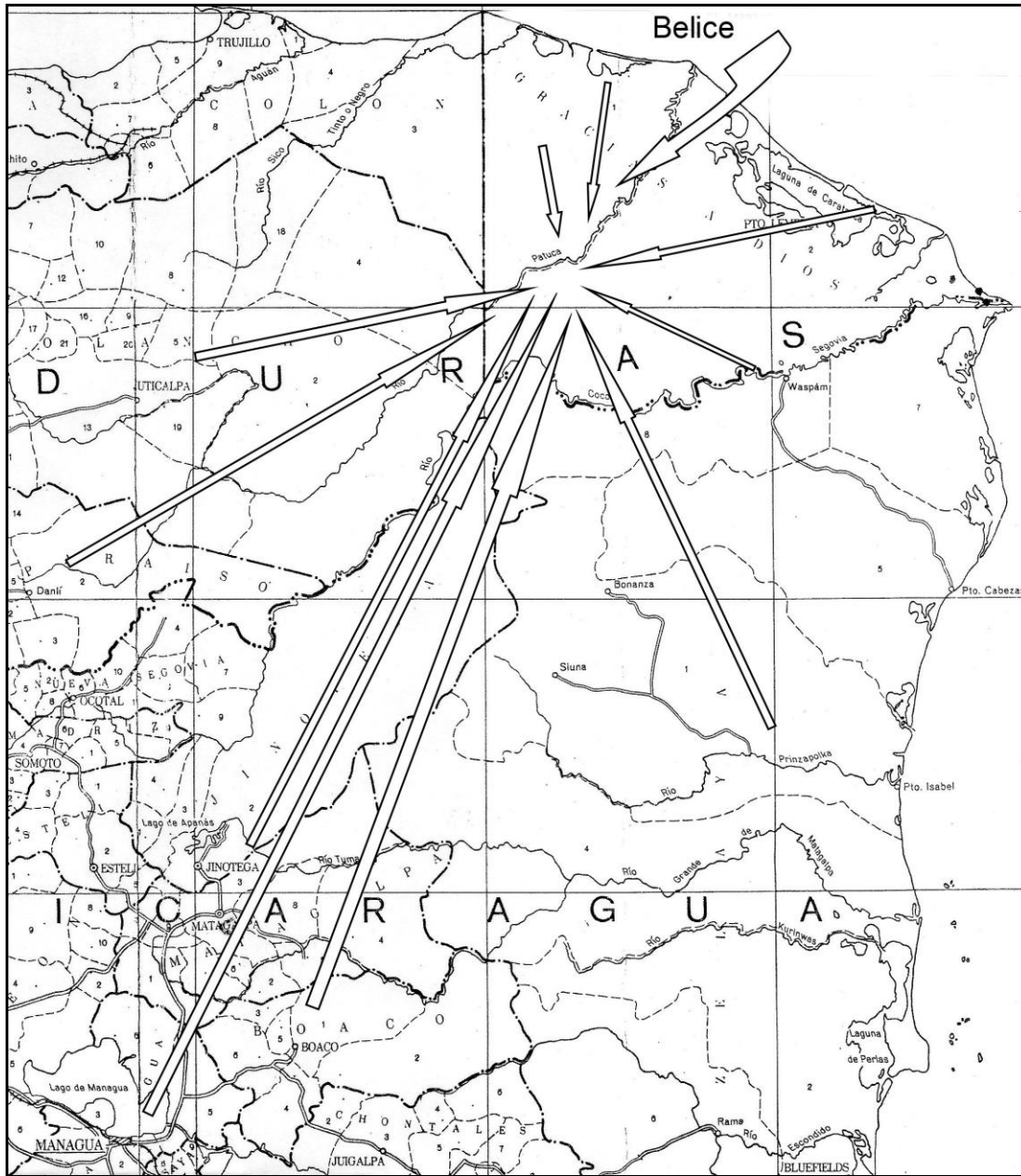
The census indicates that the indigenous folks retain their religion and languages. All ladinos spoke Spanish and were Catholics. The sole Protestant was the English-speaker (Yngles) from Belice. A few ladinos had been vaccinated and some could read and write.

At least five people listed in the census can be found in the historical record. Col. Manuel Fleury (1882: 169, 191), during his mission to report the nature of the new department, noted "Yosenies" as the founder of Walpatanta in 1864; Pedro Martínez as the founder of La Pimienta in 1876; a "Skelton" at Ocotal; and "Matildo" of Reity. They appear in the census as: José Yines," Pedro Martínez, Skelton, and Matildo Sánchez. "Honduras," a 55-year old "zambo" from Ulán, was the only "ganadero" in the census. His land is undoubtedly marked on the map of Fiallos (see figure 1), as is that of "Skelton," who was described by Fleury as an "agent" of the "Mosco king." A final possibility is "Blastnan" who established Ulán in 1856. "Plaisni" appears in the census. Juliana, a 53-year old Suma from Gualpatanta, was described as "*intelegente en medicina*" – a *sukia*.

Population movements of the 1895 residents of the Patuca can be traced from census question six which asked "where are you from?" Aside from the ten census places, 16 source settlements are noted: from the west in Honduras came 17 : Danlí (1), Culmí (1), El Real (2), Gualaco (1), Catacamas (8), Manto (1), and Juticalpa (3), from north and east

of census area in Mosquitia arrived 10: Brus Laguna (2), Patook [boca?] (1), río Sicre (6), and Cauquira (1); from Nicaragua (10): Guaspuc [Waspuk] (1), Principolka (6), Managua (1), Guaco [Boaco] (1), and Jinotega (1); plus one from Belice (1). The 31 in-migrants from “Wanky” are problematic because Cropunta, which housed 30 of those, is known as a very old Mískitu village (Fleury 1882:185).

**Figure 3. Source settlements of recent migrants to the middle Patuca, 1895.**





**Table 3. Details of the Patuca Census, 1895.**

Fam.s/ Almas	Nombres	Lugar	Raza/ Idioma	Hom./ Mug.	Edad	De donde es?	Religion	Leer	Escribir	Profes.n
1/8	Juan Smith	Cropunta	Zambo	H	45	Wanky	Theista	N	N	jorn.lero
	Clain	Cropunta	Zambo	M	40	Wanky	Theista	N	N	sin prof
	Baldenamos	Cropunta	Zambo	H	18	Wanky	Theista	N	N	jorn.lero
	Chiquito	Cropunta	Zambo	H	13	Wanky	Theista	N	N	sin prof
	Bennel	Cropunta	Zambo	H	9	Wanky	Theista	N	N	sin prof
	Delia	Cropunta	Zambo	M	7	Wanky	Theista	N	N	sin prof
	Honcabra	Cropunta	Zambo	H	4	Wanky	Theista	N	N	sin prof
	Maria	Cropunta	Zambo	M	8 m	Wanky	Theista	N	N	sin prof
2/10	Basilio	Cropunta	Zambo	H	50	Wanky	Theista	N	N	jorn.lero
	Marta	Cropunta	Zambo	M	61	Wanky	Theista	N	N	sin prof
	Vayselina	Cropunta	Zambo	M	32	Wanky	Theista	N	N	sin prof
	Hima	Cropunta	Zambo	M	29	Wanky	Theista	N	N	sin prof
	Margarita	Cropunta	Zambo	M	23	Wanky	Theista	N	N	sin prof
	Quiquica	Cropunta	Zambo	M	10	Wanky	Theista	N	N	sin prof
	Bayna	Cropunta	Zambo	M	8	Wanky	Theista	N	N	sin prof
	Maklyn	Cropunta	Zambo	H	14	Wanky	Theista	N	N	sin prof
	Guadalupe	Cropunta	Zambo	M	5	Wanky	Theista	N	N	sin prof
	Procopio	Cropunta	Zambo	H	21	Wanky	Theista	N	N	jorn.lero
3/5	Clemencia	Cropunta	Zambo	M	66	Wanky	Theista	N	N	sin prof
	Audelina	Cropunta	Zambo	M	46	Wanky	Theista	N	N	sin prof
	Garcia, Juan	Cropunta	Zambo	H	24	Wanky	Theista	N	N	jorn.lero
	Ilsain	Cropunta	Zambo	H	15	Wanky	Theista	N	N	jorn.lero
	Bacf	Cropunta	Zambo	H	18	Wanky	Theista	N	N	jorn.lero
4/7	Cripei	Cropunta	Zambo	H	56	Wanky	Theista	N	N	jorn.lero
	Jesta	Cropunta	Zambo	M	33	Wanky	Theista	N	N	jorn.lero
	Julma	Cropunta	Zambo	M	16	Wanky	Theista	N	N	sin prof
	Natalia	Cropunta	Zambo	M	13	Wanky	Theista	N	N	sin prof
	Masca	Cropunta	Zambo	H	10	Wanky	Theista	N	N	sin prof
	Mairen	Cropunta	Zambo	M	1	Wanky	Theista	N	N	sin prof
	Cruma	Cropunta	Zambo	H	13	Wanky	Theista	N	N	sin prof
5/3	Maruel	Cropunta	Zambo	H	38	Cauquira	Theista	N	N	jorn.lero
	Matilde	Cropunta	Zambo	M	21	Brus Laguna	Theista	N	N	sin prof
	Antonia	Cropunta	Zambo	M	1	Brus Laguna	S. R.	N	N	sin prof
6/6	<b>Skelton</b>	Aguas	Zambo	H	78	Aguas	Theista	N	N	jorn.lero
	Yecin	Aguas	Zambo	H	78	Aguas	Theista	N	N	jorn.lero
	Bolo, Juan	Aguas	Zambo	H	35	Aguas	Theista	N	N	jorn.lero
	Lamote, Josef	Aguas	Zambo	H	42	Aguas	Theista	N	N	jorn.lero

	Quik Saura	Aguas	Zambo	M	59	Aguas	Theista	N	N	sin prof
	Dionisio	Aguas	Zambo	H	7	Aguas	Theista	N	N	sin prof
7/8	Braulio	Aguas	Zambo	H	38	Aguas	Theista	N	N	jorn.lero
	Ester	Aguas	Zambo	M	32	Aguas	Theista	N	N	sin prof
	Sues	Aguas	Zambo	H	25	Aguas	Theista	N	N	sin prof
	Ambrocio	Aguas	Zambo	H	10	Aguas	Theista	N	N	sin prof
	Jaik	Aguas	Zambo	H	12	Aguas	Theista	N	N	sin prof
	Job	Aguas	Zambo	H	6	Aguas	Theista	N	N	sin prof
	Ana	Aguas	Zambo	M	1	Aguas	S. R.	N	N	sin prof
8/8	Abelino	Aguas	Zambo	H	56	Aguas	Theista	N	N	jorn.lero
	Salome	Aguas	Zambo	M	53	Aguas	Theista	N	N	sin prof
	Lisi	Aguas	Zambo	M	22	Aguas	Theista	N	N	sin prof
	Victoria	Aguas	Zambo	M	15	Aguas	Theista	N	N	sin prof
	Rosa	Aguas	Zambo	M	8	Aguas	Theista	N	N	sin prof
	Chico Zapata	Aguas	Zambo	M	14	Aguas	Theista	N	N	sin prof
	Marcelo	Aguas	Zambo	H	16	Aguas	Theista	N	N	sin prof
	Markil	Aguas	Zambo	H	41	Aguas	Theista	N	N	sin prof
9/9	Quical	Aguas	Zambo	M	10	Aguas	Theista	N	N	sin prof
	Lucia	Aguas	Zambo	M	20	Aguas	Theista	N	N	sin prof
	Taura	Aguas	Zambo	M	24	Aguas	Theista	N	N	sin prof
	Gil	Aguas	Zambo	H	6 m.	Aguas	S. R.	N	N	sin prof
	Emalen	Aguas	Zambo	M	26	Aguas	Theista	N	N	sin prof
	Ramon	Aguas	Zambo	H	27	Aguas	Theista	N	N	sin prof
	May Nupia	Aguas	Zambo	M	35	Aguas	Theista	N	N	sin prof
	Requilia	Aguas	Zambo	M	20	Aguas	Theista	N	N	sin prof
	Sati	Aguas	Zambo	H	1	Aguas	S. R.	N	N	sin prof
10/9	<b>Honduras</b>	Ulan	Zambo	H	55	Ulan	Theista	N	N	gan.dero
	Emilia	Ulan	Zambo	M	50	Ulan	Theista	N	N	sin prof
	Plaisme	Ulan	Zambo	M	13	Ulan	Theista	N	N	sin prof
	Nasaria	Ulan	Zambo	M	40	Ulan	Theista	N	N	sin prof
	Biviana	Ulan	Zambo	M	43	Ulan	Theista	N	N	sin prof
	Carlota	Ulan	Zambo	M	22	Ulan	Theista	N	N	sin prof
	Domitila	Ulan	Zambo	M	8	Ulan	Theista	N	N	sin prof
	Tula	Ulan	Zambo	M	66	Ulan	Theista	N	N	sin prof
	Plaisni	Ulan	Zambo	M	54	Ulan	Theista	N	N	sin prof
11/-9	Diomsio	Ulan	Zambo	H	25	Ulan	Theista	N	N	jorn.lero
	Andasi	Ulan	Zambo	H	22	Ulan	Theista	N	N	jorn.lero
	Clementina	Ulan	Zambo	M	12	Ulan	Theista	N	N	sin prof
	Apolinaria	Ulan	Zambo	M	12	Ulan	Theista	N	N	sin prof
	Ercilia	Ulan	Zambo	M	4	Ulan	Theista	N	N	sin prof
	Braulio	Ulan	Zambo	H	4	Ulan	Theista	N	N	sin prof

	Mairen Tara	Ulan	Zambo	M	61	Ulan	Theista	N	N	sin prof
	Emma	Ulan	Zambo	M	6	Ulan	Theista	N	N	sin prof
	Lucia	Ulan	Zambo	M	6 m	Ulan	S. R.	N	N	sin prof
12/-15	Breus Man	Ulan	Zambo	H	28	Ulan	Theista	N	N	jorn.lero
	Balance	Ulan	Zambo	H	39	Ulan	Theista	N	N	jorn.lero
	Luisa	Ulan	Zambo	M	31	Ulan	Theista	N	N	sin prof
	Solon	Ulan	Zambo	H	7	Ulan	Theista	N	N	sin prof
	Elia	Ulan	Zambo	M	2	Ulan	Theista	N	N	sin prof
	Rosita	Ulan	Zambo	M	33	Ulan	Theista	N	N	sin prof
	Luciano	Ulan	Zambo	H	3	Ulan	Theista	N	N	sin prof
	Manuel	Ulan	Zambo	H	4 m	Ulan	Theista	N	N	sin prof
	Julian	Ulan	Zambo	H	33	Ulan	Theista	N	N	jorn.lero
	Lucrecia	Ulan	Zambo	M	10	Ulan	Theista	N	N	sin prof
	Ercilia	Ulan	Zambo	M	7	Ulan	Theista	N	N	sin prof
	Ramon	Ulan	Zambo	H	20	Ulan	Theista	N	N	sin prof
	Vicente	Ulan	Zambo	H	28	Ulan	Theista	N	N	jorn.lero
	Plaisni	Ulan	Zambo	M	32	Ulan	Theista	N	N	sin prof
	Ysis	Ulan	Zambo	H	14	Ulan	Theista	N	N	sin prof
13/2	Eduardo Welh	Ulan	Yngles	H	60	Belice	Protes.te	Si	Si	jorn.lero
	Remijio Munoz	Ulan	Ladino	H	53	Jinotega, Nica.	Catolico	N	N	jorn.lero
14/3	Ancu Saura	Aguasdaban	Zambo	H	45	Aguasdaban	Theista	N	N	jorn.lero
	Jaidina	Aguasdaban	Zambo	M	41	Aguasdaban	Theista	N	N	sin prof
	Bordas	Aguasdaban	Zambo	H	7	Aguasdaban	Theista	N	N	sin prof
15/3	Lazaro	Aguasdaban	Zambo	H	46	Aguasdaban	Theista	N	N	jorn.lero
	Quianlina	Aguasdaban	Zambo	M	30	Aguasdaban	Theista	N	N	sin prof
	Vicente Cacho	Aguasdaban	Zambo	H	4	Aguasdaban	S. R.	N	N	sin prof
16/4	Guarlok	Aguasdaban	Zambo	H	56	Aguasdaban	Theista	N	N	jorn.lero
	Rut	Aguasdaban	Zambo	M	63	Aguasdaban	Theista	N	N	sin prof
	Alarina	Aguasdaban	Zambo	M	22	Aguasdaban	Theista	N	N	sin prof
	Faustino	Aguasdaban	Zambo	H	28	Aguasdaban	Theista	N	N	jorn.lero
17/6	Eva	Aguasdaban	Zambo	M	64	Aguasdaban	Theista	N	N	sin prof
	Alvigino	Aguasdaban	Zambo	M	40	Aguasdaban	Theista	N	N	jorn.lero
	Audelia	Aguasdaban	Zambo	H	34	Aguasdaban	Theista	N	N	sin prof
	Marcelino	Aguasdaban	Zambo	H	9	Aguasdaban	Theista	N	N	sin prof
	Maximiliano	Aguasdaban	Zambo	H	3	Aguasdaban	Theista	N	N	sin prof
	Casin	Aguasdaban	Zambo	H	12	Aguasdaban	Theista	N	N	sin prof
18/8	Salvador	Aguasdaban	Zambo	H	51	Aguasdaban	Theista	N	N	sin prof
	Quinbra	Aguasdaban	Zambo	M	48	Aguasdaban	Theista	N	N	sin prof
	Gregoria	Aguasdaban	Zambo	M	24	Aguasdaban	Theista	N	N	sin prof

	Ana	Aguasdaban	Zambo	M	11	Aguasdaban	Theista	N	N	sin prof
	Mucasio	Aguasdaban	Zambo	H	10	Aguasdaban	Theista	N	N	sin prof
	Yaleman	Aguasdaban	Zambo	M	21	Aguasdaban	Theista	N	N	sin prof
	Octavio	Aguasdaban	Zambo	H	1	Aguasdaban	Theista	N	N	sin prof
	Brom	Aguasdaban	Zambo	H	14	Aguasdaban	Theista	N	N	sin prof
19/6	Bull	Sicre	Sumo	H	62	Sicre	Theista	N	N	jorn.lero
	Benito Bull	Sicre	Sumo	H	31	Sicre	Theista	N	N	jorn.lero
	Siguie	Sicre	Sumo	M	12	Sicre	Theista	N	N	sin prof
	Pinlee	Sicre	Sumo	H	46	Sicre	Theista	N	N	jorn.lero
	Jose	Sicre	Sumo	H	13	Sicre	Theista	N	N	sin prof
	Manuela	Sicre	Sumo	M	28	Sicre	Theista	N	N	sin prof
20/7	Samuel	Aguasdaban	Zambo	H	47	Aguasdaban	Theista	N	N	sin prof
	Maria	Aguasdaban	Zambo	M	49	Aguasdaban	Theista	N	N	sin prof
	Juni	Aguasdaban	Zambo	H	24	Aguasdaban	Theista	N	N	jorn.lero
	Jermin	Aguasdaban	Zambo	H	8	Aguasdaban	Theista	N	N	sin prof
	Rosa	Aguasdaban	Zambo	M	11	Aguasdaban	Theista	N	N	sin prof
	Luisa	Aguasdaban	Zambo	M	29	Aguasdaban	Theista	N	N	sin prof
	Isabel	Aguasdaban	Zambo	M	21	Aguasdaban	Theista	N	N	sin prof
21/9	Alfonso	Aguasdaban	Zambo	H	1	Aguasdaban	S. R.	N	N	sin prof
	Lorenza	Aguasdaban	Zambo	M	16	Aguasdaban	Theista	N	N	sin prof
	Petrona	Aguasdaban	Zambo	M	13	Aguasdaban	Theista	N	N	sin prof
	Cacho	Aguasdaban	Zambo	H	6	Aguasdaban	Theista	N	N	sin prof
	Cristina	Aguasdaban	Zambo	M	36	Aguasdaban	Theista	N	N	sin prof
	Mercedes	Aguasdaban	Zambo	M	14	Aguasdaban	Theista	N	N	sin prof
	Alejandro	Aguasdaban	Zambo	H	9	Aguasdaban	Theista	N	N	sin prof
	Jomas	Aguasdaban	Zambo	H	7	Aguasdaban	S. R.	N	N	sin prof
	Samdan	Aguasdaban	Zambo	H	4	Aguasdaban	S. R.	N	N	sin prof
22/16	Jose Yines	Gualpatanta	Sumo	H	63	Gualpatanta	Theista	N	N	jorn.lero
	Magdalena	Gualpatanta	Sumo	M	30	Gualpatanta	Theista	N	N	sin prof
	Florentino	Gualpatanta	Sumo	H	16	Gualpatanta	Theista	N	N	sin prof
	Emilio	Gualpatanta	Sumo	H	10	Gualpatanta	Theista	N	N	sin prof
	Hortensia	Gualpatanta	Sumo	M	7	Gualpatanta	Theista	N	N	sin prof
	Auiceta	Gualpatanta	Sumo	M	5	Gualpatanta	Theista	N	N	sin prof
	Elena	Gualpatanta	Sumo	M	5 m	Gualpatanta	S. R.	N	N	sin prof
	Marcos	Gualpatanta	Sumo	H	35	Gualpatanta	Theista	N	N	jorn.lero
	Meteria	Gualpatanta	Sumo	M	30	Gualpatanta	Theista	N	N	sin prof
	Mercedes	Gualpatanta	Sumo	M	11	Gualpatanta	Theista	N	N	sin prof
	Josefa	Gualpatanta	Sumo	M	7	Gualpatanta	Theista	N	N	sin prof
	Luisa	Gualpatanta	Sumo	M	22	Gualpatanta	Theista	N	N	sin prof

	Lusila	Gualpatanta	Sumo	M	3	Gualpatanta	Theista	N	N	sin prof
	Catarina	Gualpatanta	Sumo	M	45	Gualpatanta	Theista	N	N	sin prof
	Rafael	Gualpatanta	Sumo	H	15	Gualpatanta	Theista	N	N	sin prof
	Rosendo Cadel	Gualpatanta	Zambo	H	49	Guanky	Theista	N	N	jorn.lero
23/2	Roberto Bulbues	Gualpatanta	Sumo	H	20	Gualpatanta	Theista	N	N	sin prof
	Rosenda	Gualpatanta	Sumo	M	23	Gualpatanta	Theista	N	N	sin prof
24/12	Jose M.a Navas	Gualpatanta	Zambo	H	43	Gualpatanta	Theista	N	N	jorn.lero
	Maria de Jesus	Gualpatanta	Sumo	M	40	Gualpatanta	Theista	N	N	sin prof
	Paula	Gualpatanta	Sumo	M	14	Gualpatanta	Theista	N	N	sin prof
	Elia (s. n.)	Gualpatanta	Zambo	M	32	Ulan	Theista	N	N	sin prof
	Gonzales	Gualpatanta	Sumo	H	42	Gualpatanta	Theista	N	N	jorn.lero
	Petrona	Gualpatanta	Sumo	M	33	Gualpatanta	Theista	N	N	sin prof
	Atorita	Gualpatanta	Sumo	M	13	Gualpatanta	Theista	N	N	sin prof
	Carolina	Gualpatanta	Sumo	M	10	Gualpatanta	Theista	N	N	sin prof
	Jeloriano Davadi	Gualpatanta	Sumo	H	8	Gualpatanta	Theista	N	N	sin prof
	Abelardo	Gualpatanta	Sumo	H	6	Gualpatanta	Theista	N	N	sin prof
	Rosalia	Gualpatanta	Sumo	M	3	Gualpatanta	Theista	N	N	sin prof
	Francisco	Gualpatanta	Sumo	H	8 m	Gualpatanta	Theista	N	N	sin prof
25/5	Concep. Alarcon	Gualpatanta	Ladino	H	38	Gualpatanta	Catolico	N	N	jorn.lero
	Rita Lazo	Gualpatanta	Sumo	M	32	Gualpatanta	Theista	N	N	sin prof
	Domitila Lazo	Gualpatanta	Sumo	M	5	Gualpatanta	Theista	N	N	sin prof
	Miguel Lazo	Gualpatanta	Sumo	H	7	Gualpatanta	Theista	N	N	sin prof
	Cecilia Lazo	Gualpatanta	Sumo	M	2	Gualpatanta	Theista	N	N	sin prof
26/9	Marcos Rozales	Gualpatanta	Ladino	H	67	Manto, Olancho	Catolico	N	N	agric.or
	Panquiea	Gualpatanta	Zambo	M	65	Patook	Theista	N	N	sin prof
	Maria	Gualpatanta	Sumo	M	22	Gualpatanta	Theista	N	N	sin prof
	Yonal	Gualpatanta	Sumo	H	9	Gualpatanta	Theista	N	N	sin prof
	Manuel Bulnes	Gualpatanta	Sumo	H	85	Gualpatanta	Theista	N	N	sin prof
	<b>Juliana</b>	Gualpatanta	Sumo	M	53	Gualpatanta	Theista	N	N	intelec. med.
	Caseo	Gualpatanta	Sumo	H	21	Gualpatanta	Theista	N	N	sin prof
	Samuel	Gualpatanta	Sumo	H	8	Gualpatanta	Theista	N	N	sin prof
	Presciliana	Gualpatanta	Sumo	M	5	Gualpatanta	Theista	N	N	sin prof
27/5	Pedro Martinez	La Pimienta	Sumo	H	72	Pimienta	Theista	N	N	jorn.lero
	Josefa Sumo	La Pimienta	Sumo	M	66	Pimienta	Theista	N	N	sin prof
	Juliana Martinez	La Pimienta	Sumo	M	41	Pimienta	Theista	N	N	sin prof
	Maria Martinez	La Pimienta	Sumo	M	9	Pimienta	Theista	N	N	sin prof
	Lacayo Martinez	La Pimienta	Sumo	H	7	Pimienta	Theista	N	N	sin prof
28/8	Pablo Ocampo	La Pimienta	Sumo	H	80	Pimienta	Theista	N	N	jorn.lero
	Maria Silverio	La Pimienta	Sumo	M	41	Pimienta	Theista	N	N	sin prof
	Magd.a Martinez	La Pimienta	Sumo	M	71	Pimienta	Theista	N	N	sin prof

	Lea.dra Martinez	La Pimienta	Sumo	M	16	Pimienta	Theista	N	N	sin prof
	Cornlio Lazo	La Pimienta	Sumo	H	55	Pimienta	Theista	N	N	jorn.lero
	Gregoria	La Pimienta	Sumo	M	15	Pimienta	Theista	N	N	sin prof
	Lazaro Zapata	La Pimienta	Sumo	H	24	Pimienta	Theista	N	N	jorn.lero
	Laureana	La Pimienta	Sumo	M	22	Pimienta	Theista	N	N	sin prof
29/7	Maribth	La Pimienta	Sumo	H	59	Pimienta	Theista	N	N	jorn.lero
	Adela	La Pimienta	Sumo	M	40	Pimienta	Theista	N	N	sin prof
	Simona	La Pimienta	Sumo	M	25	Pimienta	Theista	N	N	sin prof
	Herculana	La Pimienta	Sumo	M	10	Pimienta	Theista	N	N	sin prof
	Telesforo	La Pimienta	Sumo	H	6	Pimienta	Theista	N	N	sin prof
	Delfina	La Pimienta	Sumo	M	9	Pimienta	Theista	N	N	sin prof
	Silveria	La Pimienta	Sumo	M	20	Pimienta	Theista	N	N	sin prof
30/2	Jose A. Martinez	La Pimienta	Sumo	H	41	Pimienta	Theista	N	N	jorn.lero
	Crecenta	La Pimienta	Sumo	M	27	Pimienta	Theista	N	N	sin prof
31/5	Matilo Peres	La Pimienta	Sumo	H	48	Pimienta	Theista	N	N	jorn.lero
	Emilia	La Pimienta	Sumo	M	32	Pimienta	Theista	N	N	sin prof
	Ygnacio	La Pimienta	Sumo	H	10	Pimienta	Theista	N	N	sin prof
	Lufiana	La Pimienta	Sumo	M	36	Pimienta	Theista	N	N	sin prof
	Castora	La Pimienta	Sumo	M	7	Pimienta	Theista	N	N	sin prof
32/4	Santiago Meza	La Pimienta	Sumo	H	31	La Pimienta	Theista	N	N	jorn.lero
	Leonor	La Pimienta	Sumo	M	27	La Pimienta	Theista	N	N	sin prof
	Luis	La Pimienta	Sumo	H	9	La Pimienta	Theista	N	N	sin prof
	Antonia	La Pimienta	Sumo	M	5	La Pimienta	Theista	N	N	sin prof
33/8	Andres Lopez	Guanquibila	Ladino	H	43	Guaco, Nic	Catolico	N	N	jorn.lero
	Peferina Cruz	Guanquibila	Ladino	M	32	Catacamas	Catolico	N	N	molendera
	Pecunlino Cruz	Guanquibila	Ladino	H	20	Catacamas	Catolico	N	N	jorn.lero
	Fran.ca Cruz	Guanquibila	Ladino	M	12	Catacamas	Catolico	N	N	sin prof
	Tomasa Cruz	Guanquibila	Ladino	M	8	Catacamas	Catolico	N	N	sin prof
	Policarpo Cruz	Guanquibila	Ladino	H	6	Catacamas	Catolico	N	N	sin prof
	Luciana Cruz	Guanquibila	Ladino	H	3	Catacamas	Catolico	N	N	sin prof
	Marcial Cruz	Guanquibila	Ladino	H	1	Catacamas	Catolico	N	N	sin prof
34/2	Feliciana Cruz	Guanquibila	Ladino	M	68	Catacamas	Catolico	N	N	lava.dera
	Antonia Flores	Guanquibila	Ladino	M	19	Juticalpa	Catolico	N	N	lava.dera
35/13	Nicolas James	Guanquibila	Ladino	H	55	Gualaco, Olancho	Catolico	N	N	jorn.lero
	Feliciana	Guanquibila	Sumo	M	45	Guanquibila	Theista	N	N	sin prof
	Rosalia	Guanquibila	Sumo	M	30	Guanquibila	Theista	N	N	sin prof
	Joaquin	Guanquibila	Sumo	H	5	Guanquibila	Theista	N	N	sin prof
	Constancia	Guanquibila	Sumo	M	10 m	Guanquibila	S. R.	N	N	sin prof
	Hercilia	Guanquibila	Sumo	M	27	Guanquibila	Theista	N	N	sin prof
	Francisco	Guanquibila	Sumo	H	4	Guanquibila	Theista	N	N	sin prof

	Luisa	Guanquibila	Sumo	M	23	Guanquibila	Theista	N	N	sin prof
	Estebana	Guanquibila	Sumo	M	10	Guanquibila	Theista	N	N	sin prof
	Rosama	Guanquibila	Sumo	M	7	Guanquibila	Theista	N	N	sin prof
	Clementine	Guanquibila	Sumo	M	2	Guanquibila	Theista	N	N	sin prof
	Antonia	Guanquibila	Sumo	M	20	Guanquibila	Theista	N	N	sin prof
	Nicolas	Guanquibila	Sumo	H	1	Guanquibila	Theista	N	N	sin prof
36/1	Rosa	Guanquibila	Paya	M	60	Culmi	Theista	N	N	jorn.lero
37/5	Clem.te Sanches	Guanquibila	Sumo	H	45	Guanquibila	Theista	N	N	sin prof
	Clara	Guanquibila	Sumo	M	40	Guanquibila	Theista	N	N	sin prof
	Rosalia	Guanquibila	Sumo	M	21	Guanquibila	Theista	N	N	sin prof
	Nemesia	Guanquibila	Sumo	M	5	Guanquibila	Theista	N	N	sin prof
	Fran.co Mejia	Guanquibila	Sumo	H	1	Guanquibila	Theista	N	N	sin prof
38/4	Rita Lopes	Guanquibila	Sumo	H	42	Guanquibila	Theista	N	N	jorn.lero
	Seferina Sanches	Guanquibila	Sumo	M	51	Guanquibila	Theista	N	N	sin prof
	Magd.a Sanches	Guanquibila	Sumo	M	39	Guanquibila	Theista	N	N	sin prof
	Fedelia Sanches	Guanquibila	Sumo	M	36	Guanquibila	Theista	N	N	sin prof
39/5	Yldef.so Sanches	Guanquibila	Sumo	H	34	Guanquibila	Theista	N	N	sin prof
	Mercedes Lara	Guanquibila	Sumo	M	40	Guanquibila	Theista	N	N	sin prof
	Bartolo Martines	Guanquibila	Sumo	H	9	Guanquibila	Theista	N	N	sin prof
	Ambrosio Lopes	Guanquibila	Sumo	H	4	Guanquibila	Theista	N	N	sin prof
	Amora	Guanquibila	Sumo	M	1	Guanquibila	Theista	N	N	sin prof
40/3	Entimo Yanes	Guanquibila	Ladino	H	32	Danli, Paraiso	Cath	N	N	jorn.lero
	Merced.s Medina	Guanquibila	Ladino	M	26	Juticalpa	Cath	N	N	lav.dera
	Vict.ana Medina	Guanquibila	Ladino	M	2	Juticalpa	Cath	N	N	sin prof
41/1	Yulith Venith	Guanquibila	Sumo	H	41	Guaspuc, Nic	Theista	N	N	jorn.lero
42/11	Matilde Sanches	Pau	Sumo	H	60	Pau	Theista	N	N	jorn.lero
	Rosa	Pau	Sumo	M	45	Pau	Theista	N	N	sin prof
	Mercedes	Pau	Sumo	M	21	Pau	Theista	N	N	sin prof
	Paula	Pau	Sumo	M	18	Pau	Theista	N	N	sin prof
	Asuncion	Pau	Sumo	H	1	Pau	Theista	N	N	sin prof
	Nicomedes	Pau	Sumo	H	2 m	Pau	Theista	N	N	sin prof
	Luis	Pau	Sumo	H	10	Pau	Theista	N	N	sin prof
	Carolina	Pau	Sumo	M	8	Pau	Theista	N	N	sin prof
	Aquilina	Pau	Sumo	M	6	Pau	Theista	N	N	sin prof
	Cristina	Pau	Sumo	M	4	Pau	Theista	N	N	sin prof
	Natividad	Pau	Sumo	M	1	Pau	Theista	N	N	sin prof
43/1	Salom.n Sanches	Pau	Paya	H	19	Culmi	Catolico	N	N	jorn.lero
44/3	Antonio	Pau	Sumo	H	30	Pau	Theista	N	N	jorn.lero
	Elvira (s. n.)	Pau	Sumo	M	25	Principolka, Ni	Theista	N	N	sin prof

	Anastasia	Pau	Sumo	M	5	Pau	Theista	N	N	sin prof
45/3	Luis	Pau	Sumo	H	26	Pau	Theista	N	N	sin prof
	Hilaria	Pau	Sumo	M	22	Pau	Theista	N	N	sin prof
	Ester (s. n.)	Pau	Sumo	M	8	Pau	Theista	N	N	sin prof
46/10	Dolores Espinoza	Pau	Ladino	H	35	Managua, Nic	Cath	N	N	albanil
	Maria de la Cruz	Pau	Sumo	M	5	Pau	Theista	N	N	sin prof
	Memesin	Pau	Sumo	H	70	Principolca, Ni	Theista	N	N	jorn.lero
	Era (s. n.)	Pau	Sumo	M	35	Principolca, Ni	Theista	N	N	sin prof
	Juan Diaz	Pau	Sumo	H	30	Principolca, Ni	Theista	N	N	jorn.lero
	Maria Sanches	Pau	Sumo	M	40	Pau	Theista	N	N	sin prof
	Sinecia Martinez	Pau	Sumo	M	25	Pau	Theista	N	N	sin prof
	Nirjima Martinez	Pau	Sumo	M	2	Pau	Theista	N	N	sin prof
	Marcial Sanches	Pau	Sumo	H	12	Pau	Theista	N	N	sin prof
	Lusiana	Pau	Sumo	M	45	Pau	Theista	N	N	sin prof
47/5	Josefa Maria	Pau	Sumo	H	20	Principolca, Ni	Theista	N	N	jorn.lero
	Juliana	Pau	Sumo	M	22	Pau	Theista	N	N	sin prof
	Ana (s. n.)	Pau	Sumo	M	45	Pau	Theista	N	N	sin prof
	Sant.go Martinez	Pau	Sumo	H	26	Principolca, Ni	Theista	N	N	jorn.lero
	.....?	Pau	Sumo	?	?	Pau	Theista	N	N	sin prof
48/6	Margarita	Pau	Sumo	M	50	Pau	Theista	N	N	Suquia
	Maldo Lara	Pau	Sumo	H	31	Pau	Theista	N	N	jorn.lero
	Rosa Martinez	Pau	Sumo	M	25	Pau	Theista	N	N	sin prof
	Antonio Canas	Pau	Sumo	H	47	Pau	Theista	N	N	jorn.lero
	Baltazar Lara	Pau	Sumo	M	22	Pau	Theista	N	N	sin prof
	Vicente Lara	Pau	Sumo	H	9	Pau	Theista	N	N	sin prof
49/14	Ausin	Yaurabila	Zambo	H	50	Yaurabila	Theista	N	N	jorn.lero
	Eicuez	Yaurabila	Zambo	M	40	Yaurabila	Theista	N	N	sin prof
	Anita	Yaurabila	Zambo	M	35	Yaurabila	Theista	N	N	sin prof
	Eran	Yaurabila	Zambo	H	30	Yaurabila	Theista	N	N	ninguno
	Luis	Yaurabila	Zambo	H	28	Yaurabila	Theista	N	N	jorn.lero
	Ylic Sandam	Yaurabila	Zambo	H	25	Yaurabila	Theista	N	N	jorn.lero
	Andres	Yaurabila	Zambo	H	12	Yaurabila	Theista	N	N	sin prof
	Meri	Yaurabila	Zambo	M	60	Yaurabila	Theista	N	N	sin prof
	Plisa	Yaurabila	Zambo	M	40	Yaurabila	Theista	N	N	sin prof
	Beatriz	Yaurabila	Zambo	M	30	Yaurabila	Theista	N	N	sin prof
	Roca	Yaurabila	Zambo	M	18	Yaurabila	Theista	N	N	sin prof
	Mosata	Yaurabila	Zambo	M	16	Yaurabila	Theista	N	N	sin prof
	Dolores	Yaurabila	Zambo	M	12	Yaurabila	Theista	N	N	sin prof
	Yngra	Yaurabila	Zambo	H	8	Yaurabila	Theista	N	N	sin prof
50/7	Williams	Yaurabila	Zambo	H	35	Yaurabila	Theista	N	N	jorn.lero



	Meriquilino	Yaurabila	Zambo	M	30	Yaurabila	Theista	N	N	sin prof
	Pleisne	Yaurabila	Zambo	M	25	Yaurabila	Theista	N	N	sin prof
	Mirena	Yaurabila	Zambo	M	8	Yaurabila	Theista	N	N	sin prof
	Luis	Yaurabila	Zambo	H	7	Yaurabila	Theista	N	N	sin prof
	Aremento	Yaurabila	Zambo	M	6	Yaurabila	Theista	N	N	sin prof
	Lubriga	Yaurabila	Zambo	M	5	Yaurabila	Theista	N	N	sin prof
51/16	Raya	Crata	Zambo	M	12	Crata	Theista	N	N	sin prof
	Alan	Crata	Zambo	M	10	Crata	Theista	N	N	sin prof
	Suquia	Crata	Zambo	H	8	Crata	Theista	N	N	sin prof
	Bailas	Crata	Zambo	H	55	Crata	Theista	N	N	jorn.lero
	Pleisne	Crata	Zambo	M	40	Crata	Theista	N	N	sin prof
	Agustin	Crata	Zambo	H	20	Crata	Theista	N	N	jorn.lero
	Anis	Crata	Zambo	M	18	Crata	Theista	N	N	sin prof
	Juana	Crata	Zambo	M	18	Crata	Theista	N	N	sin prof
	. . . . ran (?)	Crata	Zambo	H	16	Crata	Theista	N	N	sin prof
	. . . . . (?)	Crata	Zambo	M	12	Crata	Theista	N	N	sin prof
	. . . . . (?)	Crata	Zambo	M	50	Crata	Theista	N	N	sin prof
	. . . . . (?) Mairen	Crata	Zambo	M	?	Crata	Theista	N	N	sin prof
	Luisa	Crata	Zambo	M	19	Crata	Theista	N	N	sin prof
	Pearen	Crata	Zambo	M	40	Crata	Theista	N	N	sin prof
	Cruz	Crata	Zambo	H	8	Crata	Theista	N	N	sin prof
	Zaim	Crata	Zambo	H	6	Crata	Theista	N	N	sin prof
52/2	Trin.d Henriques	Crata	Ladino	H	25	El Real, Olan.	Cath	N	N	carp.tero
	Ramon Banigas	Crata	Ladino	H	27	El Real, Olan.	Cath	N	N	jorn.lero

\*\*\* \*\*

## Bibliography

Chapman, Anne

1978 *Los Lenca de Honduras en el siglo XVI*. Tegucigalpa: Instituto Hondureño de Antropología e Historia.

1992 *Masters of the animals. Oral traditions of the Tolupan Indians, Honduras*. Amsterdam: Gordan and Breach.

Cruz, Fernando

1984 "Los indios de Honduras y la situación de sus recursos naturales," *América Indígena* XLIV (3): 423-446.

Davidson, William V.

- 1976 "Black Carib (Garifuna) Habitats in Central America," in *Frontier Adaptations in Lower Central America*, pp. 85-94. Edited by Mary Helms and Franklin O. Loveland. Philadelphia: Institute for the Study of Human Issues.
- 1984 "El Padre Subirana y las Tierras concedidas a los Indios Hondureños en el siglo XIX," *América Indígena* (México City), vol. XLIV, num. 3 (julio-sept.): 447-459.
- 1985a "Geografía de los indígenas toles (jicaque) de Honduras en el siglo XVIII," *Mesoamérica* (Antigua, Guatemala), Año 6, Cuaderno 9 (julio): 58-90.
- 1985b "Etnografía histórica y la arqueología de Honduras: un avance preliminar de la investigación," *Yaxkin* (IHAH, Tegucigalpa) VIII (1y2): 215-26
- 1987 "Geography of the Lenca Indians of Honduras, 16th and 17th Centuries," *Abstracts, 86th Annual Meeting*, p. 238. American Anthropological Association, Chicago, Ill, November 18-22, 1987.
- 1991 "Geographical perspectives on Spanish-Pech (Paya) Indian relationships, northeast Honduras, sixteenth century," chapter 9 in *Columbian Consequences*, vol. 3, *The Spanish Borderlands in Pan-American Perspective*, pp. 205-226. Edited by David Hurst Thomas, Washington, D.C.: Smithsonian Institution Press.
- 2002a *Honduras, Estructura Territorial y Estadística Según Censo 1895. Honduras, Territorial Structure and Statistic, Census of 1895*. Tegucigalpa: Academia Hondureña de Geografía e Historia, 146 pages.
- 2002b "La Costa Caribe de Honduras, su geografía, historia y etnología," en *Colón y la Costa Caribe de Centroamérica, V Centenario, 1502-2002*, pp. 61-106. Editado por Jaime Incer B. Managua: Fundación VIDA. Also, [williamvdaavidson.com](http://williamvdaavidson.com)
- 2011 *Ethnic Geography of Honduras, 2001*. English edition. Tegucigalpa: Academia Hondureña de Geografía e Historia.
- 2017 *The Lost Towns of Honduras*. A PDF at [williamvdaavidson.com](http://williamvdaavidson.com). October 2017. On-line edition, 150 pages.

Davidson, William V. y Fernando Cruz

- 1988 "Delimitación de la region habitada por los sumos taguacas de Honduras, 1600-1990," *Yaxkin* (Tegucigalpa) vol . XI (1): 123-136.

Fiallos, Carmen

- 1980 *Honduras. Histórica-Geográfica*. Tegucigalpa: Ministerio de Economía, Dirección General de Estadística y Censos.

Fiallos, E. C[onstantino]

- 1909 (map) "Honduras." New York: August R. Ohman & Co. 1/800,000; 24x38 in.

Fleury, Col. Manuel

- 1882 "Informe acerca del Departamento de Colón en que se comprende La Mosquitia Hondureña, Trujillo, Julio 23." *En Límites entre Honduras y Nicaragua*, 174-183. Madrid, 1905.

Goicoechea, Fray José Antonio

1807 "Relación sobre los indios gentiles de Pacura, Departamento de Olancho, el Obispado de Comayagua: Año de 1808," *Anales del Archivo Nacional* (Tegucigalpa) 5, enero 1969: 5-14.

Herlihy, Peter H. and Andrew P. Leake

1993 (map) "Tierras Indígenas de La Mosquitia Hondureña - 1992: Zonas de Subsistencia." Tegucigalpa: Instituto Geográfico Nacional.

Honduras, DGE

1896 *División Político Territorial*. Tegucigalpa.

McSweeney, Kendra

2002 "A demographic profile of the Tawahka Amerindians of Honduras," *Geographical Review* 92 (3): 398-414.

Perry, G. R.

1899 *Directorio Nacional de Honduras*. New York: Spanish American Directories Company.

Sapper, Carl (1866-1945)

1899 (map) "Die Verbreitung der Sprachen im Sudlichen Mittelamerika ums jahr 1899." In: *Petermanns Mitteilungen* 47 (1901): tafel 3. 1/4,000,000; 10.5x12.75 in.

Vallejo, Antonio R.

1888 *Censo nacional de 1887*. Tegucigalpa: Tipografía del Gobierno.

1893 *Primer anuario estadístico correspondiente al año de 1889*. Tegucigalpa: Tipografía Nacional.

West, Robert C.

1990 *Pioneers of Modern Geography. Translations pertaining to German geographers of the late nineteenth and early twentieth centuries*. (Geoscience and Man 28.) Translated and edited by Robert C. West. Baton Rouge: Louisiana State University.

1998 "The Lenca Indians of Honduras: a study in ethnogeography," *Latin American Geography. Historical-Geographical Essays, 1941-1998*. (Geoscience and Man 35: 67-76.) Baton Rouge, LA.: LSU Department of Geography and Anthropology.

\*\*\* \*\*

<b>Appendix I. Honduras censuses 1887 and 1895, probable ethnic tradition, by settlement.</b>								
<b>Settlement</b>	<b>Department</b>	<b>Municipio</b>	<b>1887</b>	<b>1887</b>	<b>1887</b>	<b>1895</b>	<b>1895</b>	<b>Ethnic</b>
			<b>Ind. Pop.</b>	<b>Total</b>	<b>% Ind.</b>	<b>Ind. Pop.</b>	<b>Domin. Pop.</b>	<b>Tradition (Probable)</b>
Ocatepeque	Copan	Ocatepeque	521	2608	20.0%	10 indios	ladino	Chorti
Dolores	Copan	Sinuapa	344	366	94.0%	268 indios		Chorti
Dolores	Copan	Santa Rosa	278	297	93.6%	44 indios		Chorti
El Chilal	Copan	Santa Rita	168	259	64.9%			Chorti
El Quebracho	Copan	Santa Rita	148	330	44.8%			Chorti
San Jorge	Copan	San Jorge/Encarnacion	122	486	25.1%	82 ind Guat	ladino	Chorti
San Nicolas	Copan	Santa Fe	96	225	42.7%	3 indios	ladino	Chorti
Los Arcos	Copan	Santa Rita	72	73	98.6%			Chorti
Zapote	Copan	Santa Rita	72	208	34.6%			Chorti
La Reunion	Copan	Ocatepeque	67	138	48.6%			Chorti
Dolores	Copan	San Jorge	51	310	16.5%			Chorti
Copan	Copan	Santa Rita	42	227	18.5%			Chorti
Managua	Copan	Santa Rita	36	77	46.8%			Chorti
El Jaral	Copan	Santa Rita	32	224	14.3%			Chorti
El Conejo	Copan	Ocatepeque	31	125	24.8%			Chorti
La Encarnacion	Copan	San Jorge/Santa Rosa	28	315	8.9%	23 indios/Guat	ladino	Chorti
Mirasol	Copan	Santa Rita	21	134	15.7%	17 indios	95 lads	Chorti
La Raya	Copan	Ocatepeque	20	300	6.7%			Chorti
La Laguneta	Copan	Santa Rita	20	99	20.2%			Chorti
El Carrizal	Copan	Santa Rosa	20	103	19.4%			Chorti
Santa Rita	Copan	Santa Rita	14	220	6.4%	16 indios	Chorti	Chorti
Pueblo Viejo	Copan	Santa Rita	13	204	6.4%	33 inds de Guat	ladino	Chorti
Las Lomas	Copan	Santa Rita	12	44	27.3%			Chorti
La Union	Copan	Cucuyagua/Santa Rita	11	517	2.1%	28 inds Guat	ladino	Chorti
Santa Fe	Copan	Santa Fe	11	649	1.7%			Chorti
Rio Negro	Copan	Santa Rita	10	198	5.1%	20 ynds, guat	80 lads	Chorti
Bonete	Copan	Santa Rita	10	49	20.4%			Chorti
Sinuapa	Copan	Sinuapa	7	750	0.9%	54 indios	ladino	Chorti
El Descombro	Copan	Santa Rita	7	147	4.8%			Chorti
Santa Barbara	Copan	Santa Rita	4	262	1.5%	186 inds Guat	ladino	Chorti
San Francisco	Copan	San Jorge	4	148	2.7%			Chorti
Torretillos	Copan	Santa Rita	3	50	6.0%	2 indios	ladino	Chorti
La Comunidad	Copan	Ocatepeque	2	502	0.4%			Chorti
Los Planes	Copan	Santa Rita	1	123	0.8%	18 indios	ladino	Chorti
Rio Amarillo	Copan	Santa Rita	1	126	0.8%	26 inds Hond	ladino	Chorti
Belen	Copan	Paraiso				100 indios	Chorti	Chorti
Tintas	Copan	Santa Rita				12 indios	ladino	Chorti
Calvario, barrio	Copan	Sinuapa				15 indios	ladino	Chorti
La Libertad	Copan	Santa Rita				18 indios		Chorti
Jutiapa	Copan	Sinuapa				20 indios	ladino	Chorti
La Esperanza	Copan	unknown				21 indios	de Guat	Chorti
Yngenios	Copan	Santa Rita				38 inds de Guat		Chorti
Lagunetas	Copan	Santa Rita				60 indios		Chorti
El Socorro	Copan	Encarnacion				8 indios	ladino	Chorti
Palos Blancos	Cortez	Omoa				indios de Guat	?	Chorti
Cusuna	Colon/Mosquitia	Iriona	165	225	73.3%	162 morenos	moreno	Garifuna

Settlement	Department	Municipio	1887	1887	1887	1895	1895	Ethnic
			Ind. Pop.	Total	% Ind.	Ind. Pop.	Domin. Pop.	Tradition (Probable)
Iriona, aldea	Colon/Mosquitia	Iriona	159	200	79.5%	moreno/lad	moreno	Garifuna
Limon	Colon/Mosquitia	Iriona	138	338	40.8%	305 morenos	moreno	Garifuna
Sangrelaya	Colon/Mosquitia	Iriona	103	103	100.0%	moreno		Garifuna
La Punta	Colon/Mosquitia	Iriona	75	75	100.0%	100 morenos	moreno	Garifuna
Juan Laudro/Leandro	Colon	La Ceiba	68	75	90.7%	17 morenos		Garifuna
Siriboya	Colon/Mosquitia	Iriona	50	50	100.0%	28 morenos	moreno	Garifuna
Black River	Colon	Trujillo	50	50	100.0%			Garifuna
Piedra Pintada	Colon	La Ceiba	10	227	4.4%	moreno	ladino	Garifuna
Sambo Creek	Colon	La Ceiba	2	274	0.7%	moreno/lad	moreno	Garifuna
Saraguaina	Cortez	Puerto Cortez	0	29	0.0%	56 morenos	moreno	Garifuna
Rio Tinto	Yoro	Tela	0	75	0.0%	78 morenos	moreno	Garifuna
Cieneguita	Cortez	Puerto Cortez	0	295	0.0%	8 morenos	ladino	Garifuna
Rio Esteban	Colon	La Ceiba	0	310	0.0%	caribe/ladino		Garifuna
Guadalupe	Colon	Santa Fe	0	249	0.0%	moreno	moreno	Garifuna
San Antonio	Colon	Santa Fe	0	174	0.0%	moreno		Garifuna
Santa Fe	Colon	Santa Fe	0	543	0.0%	moreno		Garifuna
Santa Rosa de Aguan	Colon/Mosquitia	Iriona	0	478	0.0%	moreno		Garifuna
La Esperanza [Masca]	Cortez	Omoa				105 mor only	moreno	Garifuna
Travesia*	Cortez	Puerto Cortez				114 morenos	moreno	Garifuna
Agua Dulce*	Cortez	Puerto Cortez				3 morenos		Garifuna
Plaplaya	Colon/Mosquitia	Iriona				46 morenos	moreno	Garifuna
Punta Piedra	Colon/Mosquitia	Iriona				50 moreno	moreno	Garifuna
Batalla	Colon/Mosquitia	Iriona				50 morenos	moreno	Garifuna
Triunfo de la Cruz	Yoro	Tela				68 morenos	moreno	Garifuna
Buenos Aires	Yoro	Tela				7 morenos	blancos	Garifuna
Baja Mar	Cortez	Puerto Cortez				81 morenos	moreno	Garifuna
Pueblo Nuevo	Colon	La Ceiba				moreno		Garifuna
Tocomacho	Colon/Mosquitia	Iriona				moreno		Garifuna
Nueva Armenia	Colon	San Luis				Span/Moreno		Garifuna
Langue	Choluteca	Langue	2916	3150	92.6%			Lenca
Marcala	La Paz	Marcala	926	1741	53.2%			Lenca
Oporoto	La Paz	Oporoto	901	906	99.4%			Lenca
Lepaterique	Tegucigalpa	Lepaterique	860	964	89.2%	20 indios		Lenca
San José	La Paz	San José	687	716	95.9%			Lenca
Yamalanguira	Intibucá	Yamalanguira	664	736	90.2%	322 indios	ind/lad	Lenca
Ilama	Santa Bárbara	Ilama	648	980	66.1%	482 indios		Lenca
Puringla	La Paz	Puringla	630	650	96.9%			Lenca
Alubarén	Tegucigalpa	Alubarén	626	831	75.3%			Lenca
Santa Elena	La Paz	Santa Elena	623	652	95.6%			Lenca
Aguanqueterique	La Paz	Aguanqueterique	601	791	76.0%			Lenca
Gualcha	Copan	Sensenti	550	550	100.0%			Lenca
Lepaera	Gracias	Lepaera	540	550	98.2%			Lenca
Guarita	Gracias	Guarita	531	1125	47.2%			Lenca
Rancho Quemado	Gracias	Piraera	531	548	96.9%			Lenca
Santa Ana	La Paz	Santa Ana	523	535	97.8%			Lenca
Concepción, Villa de	Tegucigalpa	Concepción, Villa de	512	1258	40.7%	300 indios	40 lads	Lenca
El Conal	Gracias	La Iguala	508	562	90.4%			Lenca

Settlement	Department	Municipio	1887	1887	1887	1895	1895	Ethnic
			Ind. Pop.	Total	% Ind.	Ind. Pop.	Domin. Pop.	Tradition (Probable)
Tomalá	Gracias	Tomalá	492	600	82.0%			Lenca
Chinacla	La Paz	Chinacla	485	522	92.9%			Lenca
Santa María	La Paz	Santa María	478	500	95.6%			Lenca
Colосуca	Gracias	Gracias	466	501	93.0%			Lenca
Limón	Tegucigalpa	Santa Ana	446	463	96.3%			Lenca
Chinda	Santa Bárbara	Chinda	445	450	98.9%			Lenca
Guajiquiro	La Paz	Guajiquiro	439	441	99.5%			Lenca
Piraera	Gracias	Piraera	435	575	75.7%			Lenca
Candelaria	Gracias	Candelaria	434	479	90.6%			Lenca
La Campa	Gracias	Gracias	423	578	73.2%			Lenca
Santa Catarina	Intibucá	Intibucá	422	425	99.3%	56 indios	indio	Lenca
Santa Cruz	Gracias	Erandique	414	425	97.4%			Lenca
Babanato	Tegucigalpa	Santa Ana	410	410	100.0%			Lenca
Siguatopeque	Comayagua	Siguatopeque	408	750	54.4%	? Indios	ind/lad	Lenca
Taragual	Gracias	La Iguala	400	400	100.0%			Lenca
Rodeo/Bodega	Tegucigalpa	Santa Ana	395	395	100.0%	75 indios		Lenca
Similatón	La Paz	Santa Ana	394	400	98.5%			Lenca
Ojo de Agua	Intibucá	Yamalanguira	365	365	100.0%	100 indios	indio	Lenca
Yarula	La Paz	Yarula	358	505	70.9%			Lenca
Matasano	Gracias	La Iguala	354	354	100.0%			Lenca
Caona	Gracias	San Andrés	350	350	100.0%			Lenca
El Ciprés	Intibucá	Intibucá	350	350	100.0%			Lenca
Erandique	Gracias	Erandique	342	1464	23.4%			Lenca
Güirampuque	Intibucá	Yamalanguira	340	349	97.4%			Lenca
Cacanse	Tegucigalpa	Curarén	329	329	100.0%			Lenca
La Soledad	Tegucigalpa	Concepción, Villa de	327	327	100.0%			Lenca
San Felipe	Gracias	Piraera	308	350	88.0%			Lenca
Llano Grande	Intibucá	Colomoncagua	304	313	97.1%	100 indios		Lenca
Ocotal	Santa Bárbara	Santa Bárbara	299	299	100.0%			Lenca
San Isidro	Intibucá	Jesús de Otoro	298	375	79.5%	245 indios		Lenca
Intibucá	Intibucá	Intibucá	298	300	99.3%			Lenca
Gualcinse	Gracias	Gualcinse	296	393	75.3%			Lenca
Eseadón	Tegucigalpa	Curarén	294	295	99.7%			Lenca
Tegucigalpa	Tegucigalpa	Tegucigalpa	291	5774	5.0%			Lenca
Guadalupe	Gracias	La Iguala	282	316	89.2%			Lenca
Coloete	Gracias	Gracias	273	273	100.0%			Lenca
La Arada	Santa Bárbara	Santa Bárbara	267	373	71.6%			Lenca
Semane	Intibucá	Yamalanguira	266	266	100.0%	100 indios		Lenca
La Cuesta	Tegucigalpa	Lepaterique	260	260	100.0%	100 indios*		Lenca
Arcadia	Tegucigalpa	Santa Ana	246	246	100.0%	300 indios		Lenca
San José	Intibucá	Dolores	242	262	92.4%			Lenca
Aguate	Gracias	San Andrés	238	300	79.3%			Lenca
Santo Tomas	Gracias	Gualcinse	236	275	85.8%			Lenca
Santa Rosita	La Paz	Guajiquiro	236	250	94.4%			Lenca
Guaginiquil	Tegucigalpa	Santa Ana	236	236	100.0%			Lenca
El Naranjo	Intibucá	Yamalanguira	233	233	100.0%			Lenca
Ojuera, S. Fran.	Santa Bárbara	Santa Bárbara	229	522	43.9%	202 indios	222 lads	Lenca

Settlement	Department	Municipio	1887	1887	1887	1895	1895	Ethnic
			Ind. Pop.	Total	% Ind.	Ind. Pop.	Domin. Pop.	Tradition (Probable)
Guancapla, S Miguel	Intibucá	Guancapla, S Miguel	222	572	38.8%	20 indios	ladino	Lenca
Curarén	Tegucigalpa	Curarén	220	247	89.1%	212 indios		Lenca
San Andrés	Gracias	San Andrés	219	300	73.0%			Lenca
Los Amantes	Intibucá	Colomoncagua	218	223	97.8%	96 indios		Lenca
Lejamani	Comayagua	Lejamani	217	300	72.3%	? Indios	indio	Lenca
Cenelaca	Gracias	San Andrés	217	225	96.4%			Lenca
Tutule	La Paz	Santa María	209	249	83.9%			Lenca
Gualala	Santa Bárbara	Gualala	206	499	41.3%	174 indios	60 lads	Lenca
San Matias	La Paz	Guajiquiro	204	206	99.0%			Lenca
San Simón	Gracias	San Andrés	202	348	58.0%			Lenca
Magdalena	Intibucá	Intibucá	200	200	100.0%	10 indios		Lenca
Chilagatoro	Intibucá	Intibucá	200	200	100.0%	100 indios	indio	Lenca
Petosa	Santa Bárbara	Petosa	200	297	67.3%	100 indios		Lenca
San José	Intibucá	Intibucá	200	200	100.0%	154 indios	indio	Lenca
Caiquín	Gracias	Gracias	200	200	100.0%			Lenca
Conoglón	Gracias	Gualcinse	200	200	100.0%			Lenca
Santa Ana	Tegucigalpa	Santa Ana	198	198	100.0%	192 indios	indio	Lenca
Santa Bárbara	Santa Bárbara	Santa Bárbara	191	1589	12.0%	63 indios	ladino	Lenca
Ocotol	La Paz	Santa María	191	208	91.8%			Lenca
Reitoca	Tegucigalpa	Reitoca	190	517	36.8%			Lenca
San Antonio	Intibucá	Colomoncagua	184	263	70.0%			Lenca
Santa Ana	Intibucá	Colomoncagua	182	274	66.4%			Lenca
Tambla	Gracias	Tomalá	180	348	51.7%			Lenca
La Tuca	La Paz	Lauterique	180	229	78.6%			Lenca
Concepción	Intibucá	Concepción	179	550	32.5%			Lenca
Llano Largo	La Paz	Guajiquiro	179	182	98.4%			Lenca
Quesungual	Gracias	Gualcinse	174	174	100.0%			Lenca
La Iguala	Gracias	La Iguala	174	225	77.3%			Lenca
Maconsire	Tegucigalpa	Curarén	172	172	100.0%			Lenca
Joco	Intibucá	Dolores	171	200	85.5%			Lenca
Tuliapa	Santa Bárbara	Colinas	170	322	52.8%			Lenca
La Esperanza	Intibucá	La Esperanza	168	948	17.7%	14 indios	ladino	Lenca
San Marcos	Gracias	Gualcinse	168	168	100.0%			Lenca
El Pelón	Intibucá	San Juan	166	200	83.0%			Lenca
Cofradia	Tegucigalpa	Tegucigalpa	160	186	86.0%	208 indios		Lenca
Matasano	Gracias	Lepaera	160	175	91.4%			Lenca
Trinidad	Gracias	Piraera	160	246	65.0%			Lenca
El Carrisal	Tegucigalpa	Concepción, Villa de	160	160	100.0%			Lenca
Mal Paso	Intibucá	Colomoncagua	158	323	48.9%			Lenca
Togopala	Intibucá	Intibucá	150	150	100.0%	190 indios	indio	Lenca
S. Ant. (Chuchetepeque)	Santa Bárbara	Santa Bárbara	150	176	85.2%			Lenca
Eramaní	Intibucá	Intibucá	148	150	98.7%	142 indios	indio	Lenca
Guacual	Gracias	Gualcinse	148	150	98.7%			Lenca
Cancire	La Paz	Puringla	146	216	67.6%			Lenca
Mandasta	Tegucigalpa	Curarén	145	151	96.0%	70 indios		Lenca
Tenanga	Gracias	Gualcinse	144	174	82.8%			Lenca
Rodeo [Sj Guarita]	Gracias	Guarita	144	144	100.0%			Lenca

Settlement	Department	Municipio	1887	1887	1887	1895	1895	Ethnic
			Ind. Pop.	Total	% Ind.	Ind. Pop.	Domin. Pop.	Tradition (Probable)
Talgua	Gracias	Lepaera	144	175	82.3%			Lenca
El Potrero	La Paz	Santa María	139	149	93.3%			Lenca
El Tejero	La Paz	Oporoto	133	133	100.0%			Lenca
Lodo Negro	Tegucigalpa	Curarén	132	133	99.2%	116 indios		Lenca
Ciruelito	Gracias	Lepaera	130	135	96.3%			Lenca
Sacualpa	La Paz	Oporoto	127	128	99.2%			Lenca
Piedra Grande	Santa Bárbara	Chinda	125	125	100.0%	191 indios	all indio	Lenca
Elemanal	Gracias	Lepaera	125	125	100.0%			Lenca
Guatemalita	Gracias	Gualcince	124	124	100.0%			Lenca
Amate	La Paz	Lauterique	122	149	81.9%			Lenca
El Pajón	Santa Bárbara	Colinas	113	621	18.2%			Lenca
Emituca	Tegucigalpa	Curarén	112	118	94.9%	32 indios		Lenca
Las Minutas	La Paz	Lauterique	109	250	43.6%			Lenca
Las Flores	Santa Bárbara	Concepción	108	112	96.4%			Lenca
Macholoa	Santa Bárbara	Santa Bárbara	103	189	54.5%	100 indios		Lenca
La Esquimpara	Gracias	San Andrés	100	200	50.0%			Lenca
La Ceiba	Intibucá	Intibucá	100	100	100.0%			Lenca
Cunimisque	Tegucigalpa	Curarén	99	99	100.0%	241 indios	indio	Lenca
Dolores	Intibucá	Dolores	99	125	79.2%	77 indios	indio	Lenca
Lolo	Tegucigalpa	Concepción, Villa de	99	99	100.0%			Lenca
Pueblo Viejo	Gracias	Guarita	98	100	98.0%			Lenca
San Marcos	Intibucá	Colomoncagua	97	200	48.5%			Lenca
Portillo	Tegucigalpa	Curarén	95	95	100.0%	37 indios		Lenca
Lauterique	La Paz	Lauterique	91	173	52.6%			Lenca
San José	Tegucigalpa	Reitoca	91	323	28.2%			Lenca
Posta	Santa Bárbara	Naranjito	89	125	71.2%	75 indios	25 lads	Lenca
Colomoncagua	Intibucá	Colomoncagua	89	125	71.2%			Lenca
Colinas	Santa Bárbara	Colinas	88	882	10.0%	1 indio		Lenca
Divisadero	Tegucigalpa	Sabana Grande	83	492	16.9%			Lenca
Virginia	Gracias	Virginia	82	174	47.1%			Lenca
El Rancho	La Paz	Puringla	75	75	100.0%			Lenca
El Durazno	Tegucigalpa	Concepción, Villa de	74	74	100.0%			Lenca
Loarque	Tegucigalpa	Concepción, Villa de	74	75	98.7%			Lenca
Asacualpa	Intibucá	Dolores	73	75	97.3%			Lenca
El Pastor	Santa Bárbara	Colinas	73	374	19.5%			Lenca
Agua Salada	Tegucigalpa	Concepción, Villa de	72	75	96.0%			Lenca
Santiago	Gracias	San Andrés	69	99	69.7%			Lenca
Atima, San José	Santa Bárbara	San Nicolas	68	502	13.5%	32 indigenas		Lenca
San Rafael	Intibucá	Jesús de Otoro	67	299	22.4%	22 indios	ladino	Lenca
Celilaca	Santa Bárbara	San Nicolas	67	73	91.8%			Lenca
Concepción [Norte]	Santa Bárbara	Concepción	65	381	17.1%	86 indios		Lenca
Soluteca	La Paz	La Paz	63	175	36.0%			Lenca
Camasca	Intibucá	Camasca	62	1032	6.0%	14 indios	ladino	Lenca
San José	Gracias	La Virtud	59	125	47.2%			Lenca
San Francisco	Gracias	La Virtud	57	150	38.0%			Lenca
Gualtaya	Copan	Sensenti	56	73	76.7%			Lenca
Ajuterique	Comayagua	Ajuterique	54	357	15.1%	? Indios	ladino	Lenca



Settlement	Department	Municipio	1887	1887	1887	1895	1895	Ethnic
			Ind. Pop.	Total	% Ind.	Ind. Pop.	Domin. Pop.	Tradition (Probable)
Comayagua	Comayagua	Comayagua	53	2743	1.9%	? Indios	ladino	Lenca
Lamani	Comayagua	Lamani	53	625	8.5%	? Indios	ladino	Lenca
La Paz	La Paz	La Paz	53	2572	2.1%			Lenca
La Vecina	Gracias	La Virtud	51	200	25.5%			Lenca
San Antonio	Intibucá	San Juan	51	75	68.0%			Lenca
Barrancaray	La Paz	Aguanqueterique	51	145	35.2%			Lenca
Nueva Armenia	Tegucigalpa	Nueva Armenia	51	596	8.6%			Lenca
Sacualpa (rio)	Tegucigalpa	Reitoca	51	200	25.5%			Lenca
Río Hondo	Tegucigalpa	Tegucigalpa	51	263	19.4%			Lenca
San Pedro	Intibucá	Intibucá	50	50	100.0%	4 indios		Lenca
Aguacate	Gracias	Lepaera	50	50	100.0%			Lenca
Guatarilaca	Intibucá	San Juan	50	50	100.0%			Lenca
Candelaria	La Paz	Aguanqueterique	50	171	29.2%			Lenca
Carrisal	Tegucigalpa	Concepción, Villa de	50	50	100.0%			Lenca
Sigüilica	Tegucigalpa	Reitoca	49	191	25.7%			Lenca
Rinconada	Gracias	Talgua	47	50	94.0%			Lenca
Asacualpa	Intibucá	San Juan	47	50	94.0%			Lenca
El Tablón	Intibucá	Concepción	46	215	21.4%			Lenca
Belén	Gracias	Belén	43	887	4.8%			Lenca
La Virtud	Gracias	La Virtud	42	525	8.0%			Lenca
El Rodeo	Gracias	Virginia	42	125	33.6%			Lenca
Masaguara	Intibucá	Masaguara	39	625	6.2%			Lenca
Monte Redondo	Tegucigalpa	Concepción, Villa de	38	38	100.0%			Lenca
Cucuyagua	Copan	Cucuyagua	37	611	6.1%			Lenca
Quiscamote	Tegucigalpa	Concepción, Villa de	36	59	61.0%			Lenca
Hato	Tegucigalpa	San Miguelito	36	176	20.5%			Lenca
El Limón	Gracias	La Virtud	35	75	46.7%			Lenca
La Proteccion	Comayagua	San Antonio	34	150	22.7%			Lenca
El Zapotal	Santa Bárbara	Colinas	34	199	17.1%			Lenca
Ceguaca	Santa Bárbara	Santa Bárbara	34	399	8.5%			Lenca
San Juan	Intibucá	San Juan	33	50	66.0%	258 indios		Lenca
La Venta	Tegucigalpa	Tegucigalpa	31	300	10.3%	16 indios		Lenca
San Jerónimo	Intibucá	Jesús de Otoro	31	275	11.3%	6 indios	ladino	Lenca
Guaquincora	Gracias	Virginia	31	269	11.5%			Lenca
Carrizal	Santa Bárbara	Chinda	30	75	40.0%			Lenca
Nueva Jalapa	Santa Bárbara	Colinas	27	199	13.6%	? Inds	ladino	Lenca
Naranjito	Santa Bárbara	Naranjito	27	912	3.0%	48 indios		Lenca
San Nicolas	Santa Bárbara	San Nicolas	26	844	3.1%	5 indios	ladino	Lenca
Jesús de Otoro	Intibucá	Jesús de Otoro	25	1100	2.3%	43 indios	ladino	Lenca
Cancincamón	Gracias	Talgua	25	25	100.0%			Lenca
Ocotal	Gracias	Talgua	25	25	100.0%			Lenca
Robles	Gracias	Talgua	25	25	100.0%			Lenca
Guacerique	Tegucigalpa	Concepción, Villa de	25	25	100.0%			Lenca
Los Jutes	Tegucigalpa	Concepción, Villa de	25	25	100.0%			Lenca
San José	Tegucigalpa	Concepción, Villa de	25	25	100.0%			Lenca
Sn Jose Ojos Agua	Copan	Cucuyagua	24	550	4.4%			Lenca
Jiquinlaca	Intibucá	Concepción	24	324	7.4%			Lenca

Settlement	Department	Municipio	1887	1887	1887	1895	1895	Ethnic
			Ind. Pop.	Total	% Ind.	Ind. Pop.	Domin. Pop.	Tradition (Probable)
Santa Rita	Santa Bárbara	Santa Bárbara	23	316	7.3%	28 indios	ladino	Lenca
San Andres	Choluteca	Goascoran	22	382	5.8%			Lenca
S. Vicente (Centenario)	Santa Bárbara	Santa Bárbara	21	184	11.4%	20 indios	ladino	Lenca
Las Lajas	Santa Bárbara	Colinas	21	223	9.4%			Lenca
San Juan	Santa Bárbara	Naranjito	19	68	27.9%			Lenca
Jaitique	Comayagua	San Jose	18	91	19.8%	? Indios	ladino	Lenca
Gualjoco	Santa Bárbara	Santa Bárbara	18	209	8.6%			Lenca
Gualjoquito	Santa Bárbara	Gualala	17	125	13.6%	14 indios		Lenca
Las Flores	Intibucá	Colomoncagua	17	187	9.1%	6 indios	ladino	Lenca
Tixila	Gracias	Gualcinse	17	125	13.6%			Lenca
Guajiniquil	Gracias	La Virtud	17	125	13.6%			Lenca
La Concordia	Santa Bárbara	Concepción	17	180	9.4%			Lenca
Soledad	Tegucigalpa	Concepcion, Villa	16	526	3.0%	100 indios		Lenca
Ojos de Agua	Comayagua	Ojos de Agua	16	645	2.5%			Lenca
Mejocote	Gracias	Gracias	15	275	5.5%			Lenca
Estanzuela	La Paz	Marcala	15	50	30.0%			Lenca
Gracias	Gracias	Gracias	14	1370	1.0%			Lenca
San Jose	Comayagua	San Jose	13	569	2.3%			Lenca
Guanas	Gracias	Lepaera	13	139	9.4%			Lenca
Mapulaca	Gracias	Mapulaca	13	599	2.2%			Lenca
S Antonio del Norte	La Paz	San Antonio del Norte	13	636	2.0%			Lenca
Dulce Nombre	Tegucigalpa	Sabana Grande	13	297	4.4%			Lenca
Cerro Grande	Tegucigalpa	Valle de Angeles	13	125	10.4%			Lenca
Santa Rita	Choluteca	Goascoran	12	200	6.0%			Lenca
San Jose Palmas	Copan	Cucuyagua	12	240	5.0%			Lenca
Guasmal	Gracias	Erandique	12	125	9.6%			Lenca
Quiragüira	Intibucá	Masaguara	11	336	3.3%	14 indios	ladino	Lenca
Cerritos	Santa Bárbara	Santa Bárbara	11	182	6.0%	19 indios		Lenca
Trinidad	Santa Bárbara	Trinidad	11	533	2.1%	29 indios		Lenca
La Estancia	Gracias	Lepaera	11	142	7.7%			Lenca
El Corozal	Santa Bárbara	Colinas	11	250	4.4%			Lenca
San Luis	Santa Bárbara	Colinas	11	183	6.0%			Lenca
San Francisco (del Valle)	Copan	Sensenti	10	300	3.3%	10 indios	ladino	Lenca
Agua Colorado	Santa Bárbara	Concepción	10	113	8.8%	22 indios	ladino	Lenca
Gualcea	Gracias	Gualcinse	10	148	6.8%			Lenca
Valladolid	Gracias	Valladolid	10	374	2.7%			Lenca
Las Delicias	La Paz	Caridad	10	336	3.0%			Lenca
La Estancia	Santa Bárbara	Ilama	10	78	12.8%			Lenca
Astas	Tegucigalpa	Reitoca	10	193	5.2%			Lenca
Cerro	Tegucigalpa	Reitoca	10	298	3.4%			Lenca
Zapote	Tegucigalpa	San Miguelito	10	98	10.2%			Lenca
La Meca	Gracias	San Francisco	9	210	4.3%			Lenca
Guatateca	Intibucá	Masaguara	9	144	6.3%			Lenca
La Cuchilla	Santa Bárbara	Colinas	9	298	3.0%			Lenca
Quiebrachal	Tegucigalpa	La Libertad	9	184	4.9%			Lenca
Gualjipo	Copan	Cucuyagua	8	351	2.3%			Lenca
Oromilaca	Copan	Santa Rosa	8	151	5.3%			Lenca

Settlement	Department	Municipio	1887	1887	1887	1895	1895	Ethnic
			Ind. Pop.	Total	% Ind.	Ind. Pop.	Domin. Pop.	Tradition (Probable)
Loma del Horno	Intibucá	San Juan	8	50	16.0%			Lenca
Palmo	Santa Bárbara	Santa Bárbara	8	194	4.1%			Lenca
Cerro Grande	Tegucigalpa	Tegucigalpa	8	197	4.1%			Lenca
Sabana Grande	Tegucigalpa	Sabana Grande	7	866	0.8%	40 indios	ladino	Lenca
Crucitas	Santa Bárbara	Nueva Celilaca	7	120	5.8%	8 indios	80 lads	Lenca
Picacho	Choluteca	Goascoran	7	611	1.1%			Lenca
Gualaope	Tegucigalpa	Reitoca	7	329	2.1%			Lenca
Las Casitas	Tegucigalpa	Tegucigalpa	7	191	3.7%			Lenca
Sabanagrande	Tegucigalpa	Tegucigalpa	7	195	3.6%			Lenca
Santo Domingo	Intibucá	Colomoncagua	6	459	1.3%	10 indios	ladino	Lenca
La Huerta	Santa Bárbara	Trinidad	6	127	4.7%	22 indios		Lenca
Corral	Santa Bárbara	Trinidad	6	120	5.0%	6 indios		Lenca
Corquin	Copan	Corquin	6	1420	0.4%			Lenca
Los Conos	Copan	Sensenti	6	100	6.0%			Lenca
Cololaca	Gracias	Cololaca	6	293	2.0%			Lenca
Protección	Santa Bárbara	Naranjito	6	101	5.9%			Lenca
San Buenaventura	Tegucigalpa	San Buenaventura	6	268	2.2%			Lenca
Tatumbra	Tegucigalpa	Tatumbra	6	340	1.8%			Lenca
San Antonio	Gracias	San Francisco	5	107	4.7%			Lenca
Horcones	Intibucá	Masaguara	5	120	4.2%			Lenca
San José	Intibucá	San Antonio	5	199	2.5%			Lenca
Agua Blanquita	Santa Bárbara	Santa Bárbara	5	99	5.1%			Lenca
San Antonio (Oriente)	Tegucigalpa	San Antonio, mineral	4	447	0.9%	4 indios		Lenca
La Libertad	Comayagua	La Libertad	4	583	0.7%			Lenca
Zarzal	Gracias	Cololaca	4	100	4.0%			Lenca
San Sebastián	Intibucá	San Antonio	4	150	2.7%			Lenca
Paraíso	Intibucá	Santa Lucía	4	25	16.0%			Lenca
La Burrera	Tegucigalpa	Concepción, Villa de	4	7	57.1%			Lenca
San Marcos	Santa Bárbara	San Marcos	3	644	0.5%	64 indios	ladino	Lenca
San Antonio	Intibucá	San Antonio	3	300	1.0%			Lenca
La Esperanza	La Paz	Caridad	3	363	0.8%			Lenca
Concepción	Santa Bárbara	Santa Bárbara	3	440	0.7%			Lenca
Posolera	Tegucigalpa	La Venta	3	157	1.9%			Lenca
San Antonio	Tegucigalpa	Sabana Grande	3	300	1.0%			Lenca
Mateo	Tegucigalpa	Tegucigalpa	3	374	0.8%			Lenca
Santa Lucía	Tegucigalpa	Santa Lucía, mineral	2	574	0.3%	26 indios		Lenca
Tecamapa	Gracias	Cololaca	2	25	8.0%			Lenca
Pajapas, San José	Gracias	Lepaera	2	437	0.5%			Lenca
El Pinal	Santa Bárbara	Colinas	2	241	0.8%			Lenca
La Venta	Tegucigalpa	La Venta	2	339	0.6%			Lenca
San Jorge	Tegucigalpa	La Venta	2	194	1.0%			Lenca
Sabaneta	Tegucigalpa	Reitoca	2	88	2.3%			Lenca
Las Cuevas	Comayagua	El Rosario (mineral)	1	514	0.2%	? Indios	ladino	Lenca
La Mision	Comayagua	Siguatopeque	1	213	0.5%	? Indios	ladino	Lenca
Zacapa, San Pedro	Santa Bárbara	Zacapa, San Pedro	1	596	0.2%	2 indios	ladino	Lenca
Santa Lucía	Intibucá	Santa Lucía	1	325	0.3%	9 indios		Lenca
Olubre	Choluteca	Aramecina	1	700	0.1%			Lenca

Settlement	Department	Municipio	1887	1887	1887	1895	1895	Ethnic
			Ind. Pop.	Total	% Ind.	Ind. Pop.	Domin. Pop.	Tradition (Probable)
Llano Grande	Copan	Cucuyagua	1	595	0.2%			Lenca
Santa Cruz	Gracias	Gualcinse	1	50	2.0%			Lenca
San Antonio	Gracias	Guarita	1	265	0.4%			Lenca
Los Almendros	Gracias	San Francisco	1	182	0.5%			Lenca
Las Lomas	Intibucá	Colomoncagua	1	300	0.3%			Lenca
San Juan	Intibucá	Magdalena	1	250	0.4%			Lenca
San Cristóbal	Intibucá	San Antonio	1	150	0.7%			Lenca
Llano del Aguila	Intibucá	Santa Lucía	1	75	1.3%			Lenca
San Antonio	La Paz	Caridad	1	364	0.3%			Lenca
Yarumela	La Paz	La Paz	1	312	0.3%			Lenca
Ocotillo	La Paz	San Antonio del Norte	1	214	0.5%			Lenca
San Antonio	Santa Bárbara	Petoa	1	205	0.5%			Lenca
Santa Bárbarita	Santa Bárbara	Petoa	1	25	4.0%			Lenca
Chumbagua	Santa Bárbara	San Marcos	1	193	0.5%			Lenca
San Juan	Santa Bárbara	Santa Bárbara	1	129	0.8%			Lenca
El Sauce	Santa Bárbara	Zacapa, San Pedro	1	105	1.0%			Lenca
Ojos de Agua	Tegucigalpa	La Venta	1	250	0.4%			Lenca
Opimuca	Tegucigalpa	La Venta	1	259	0.4%			Lenca
El Calvario	Tegucigalpa	Sabana Grande	1	116	0.9%			Lenca
La Ceiba	Tegucigalpa	Sabana Grande	1	491	0.2%			Lenca
Sacaguato	Tegucigalpa	Sabana Grande	1	528	0.2%			Lenca
El Guayabo	Tegucigalpa	Tatumbula	1	25	4.0%			Lenca
La Lima	Tegucigalpa	Tatumbula	1	121	0.8%			Lenca
El Rodeo	Intibuca	Concepcion					? inds	Lenca
Cerron	Santa Bárbara	Concepcion					10 indigenas	Lenca
San Pedrito	Copan	Corquin					10 indios	ladino
Asiguaque	Tegucigalpa	Lepaterique					100 indios	indio
Tocoa	Intibuca	Dolores					102 indios	ind/lad
Agua Caliente	Santa Bárbara	Zacapa					102 indios	
Carrizal, valle	Tegucigalpa	Lepaterique					105 indios	
San Miguelito	Tegucigalpa	San Miguelito					12 indios	ladino
Manasapa	Intibuca	Intibuca					122 indios	indio
Sicatacare	Tegucigalpa	Santa Ana					13 indios	
La Sosa	Tegucigalpa	Tegucigalpa					150 indios	
San Isidro	Intibuca	Camasca					16 indios	ladino
Coleradia ?	Intibuca	unknown					16 indios	
Muluaca, valle	Tegucigalpa	Lepaterique					16 indios	ladino
Rio Abajo	Tegucigalpa	Tegucigalpa					16 indios	
Chogolo	Intibuca	Intibuca					168 indios	indio
Ojojona	Tegucigalpa	Ojojona					172 indios	
Nueva Celilaca	Santa Bárbara	Nueva Celilaca					180 indios	
La Brea	Tegucigalpa	Lepaterique					20 indios	
Turuturmpé	Tegucigalpa	Lepaterique					20 indios	
Yucateca	Tegucigalpa	Lepaterique					20 indios	
Loma de Enmedio	Intibuca	Intibuca					200 indios	indio
Quebrada Honda	Intibuca	unknown					200 indios	indio
San Jose	Copan	Trinidad					204 indios	ladino?

Settlement	Department	Municipio	1887	1887	1887	1895	1895	Ethnic
			Ind. Pop.	Total	% Ind.	Ind. Pop.	Domin. Pop.	Tradition (Probable)
Malguara	Intibuca	Intibuca				225 indios	indio	Lenca
Silimane*	Intibuca	Intibuca				24 indios		Lenca
Guasucaran	Tegucigalpa	Ojojona				25 indios	ladino	Lenca
Los Pitales	Intibuca	La Esperanza				26 indios	ladino	Lenca
El Portillo	Intibucá	unknown				3 indios		Lenca
Azacualpa	Santa Bárbara	Zacapa				32 indigenas		Lenca
Chiquiguite	Santa Bárbara	Chinda				32 indios	all indio	Lenca
Zaracaran	Tegucigalpa	Ojojona				34 indios		Lenca
El Aguacate	Tegucigalpa	Lepaterique				35 indios		Lenca
Cuesta Grande	Tegucigalpa	Tatumbula				38 indios		Lenca
Pirral	Copan	Corquin				4 indios	ladino	Lenca
Espinal	Tegucigalpa	Tegucigalpa				4 indios		Lenca
Loma Larga	Tegucigalpa	unknown				4 indios		Lenca
Buena Vista, S. Jose	Copan	Trinidad				42 indios	ladino	Lenca
San Nicolas	Intibuca	Intibuca				442 indios	ind/lad	Lenca
San Juancito	Tegucigalpa	Tegucigalpa				46 indios		Lenca
Concepcion, centro	Tegucigalpa	Concepción, Villa de				50 indios	ladino	Lenca
Celilac Nuevo	Santa Bárbara	Santa Barbara				59 indios		Lenca
La Manga	Santa Bárbara	Chinda				60 indios		Lenca
Quesailica	Copan	Trinidad				66 indios	ladino	Lenca
Quebrada Honda	Tegucigalpa	Sabana Grande				66 indios	ladino	Lenca
Jageada	Tegucigalpa	Santa Ana				8 indios	86 lads	Lenca
Concepcion del Espino	Tegucigalpa	Lepaterique				80 indios		Lenca
Yerbabuena, valle	Tegucigalpa	Lepaterique				90 indios		Lenca
La Chorera	Intibuca	unknown				97 indios	indio	Lenca
Yamanta	Colon	Trujillo	300	300	100.0%			Miskitu
Wanks Playa	Colon	Trujillo	148	148	100.0%			Miskitu
Barra Patook	Colon	Trujillo	100	100	100.0%			Miskitu
Plantain River	Colon/Mosquitia	Trujillo/Iriona	75	75	100.0%	84 zams, paya	zambo	Miskitu
Sambal Hidan [Ebans]	Colon	Trujillo/Iriona	75	75	100.0%	19 zambos	zambo	Miskitu
Brus Lagoon	Colon	Trujillo	50	50	100.0%	65 Msk/Sumo	zambo	Miskitu
Cabo Falso	Colon	Trujillo	50	50	100.0%			Miskitu
Canquiar/Cauquira	Colon	Trujillo	50	50	100.0%			Miskitu
Crula (Cruta)	Colon	Trujillo	50	50	100.0%			Miskitu
Hipi	Colon	Trujillo	50	50	100.0%			Miskitu
Wanks Benque	Colon	Trujillo	50	50	100.0%			Miskitu
Wanks Branche	Colon	Trujillo	50	50	100.0%			Miskitu
Wanks Raya	Colon	Trujillo	50	50	100.0%			Miskitu
Wanks Rayan	Colon	Trujillo	50	50	100.0%			Miskitu
Yaura/Yaurabila	Colon/Mosquitia	Trujillo	25	25	100.0%	21 zambos	1 paya	Miskitu
Uji	Colon/Mosquitia	Trujillo/Iriona	25	25	100.0%	22 zambos	zambo	Miskitu
Aguas/Habas	Colon/Mosquitia	La Mosquitia	25	25	100.0%	30 zambos	all	Miskitu
Ulan	Colon/Mosquitia	Trujillo	25	25	100.0%	32 zambos	2 lads	Miskitu
Cropunta	Colon/Mosquitia	Trujillo/Iriona	25	25	100.0%	33 zambos	all	Miskitu
Aguasdaban/Dackvan	Colon/Mosquitia	Trujillo/Iriona	25	25	100.0%	40 zambos	6 sumo	Miskitu
Deuros	Colon	Trujillo	25	25	100.0%			Miskitu
Hansing [Tansin]	Colon	Trujillo	25	25	100.0%			Miskitu

Settlement	Department	Municipio	1887	1887	1887	1895	1895	Ethnic
			Ind. Pop.	Total	% Ind.	Ind. Pop.	Domin. Pop.	Tradition (Probable)
Wanks Chupaqui	Colon	Trujillo	25	25	100.0%			Miskitu
Wanks Chupila	Colon	Trujillo	25	25	100.0%			Miskitu
Wanks Chups	Colon	Trujillo	25	25	100.0%			Miskitu
Wanksyitla	Colon	Trujillo	25	25	100.0%			Miskitu
Crata	Colon/Mosquitia	La Mosquitia				16 zambos	2 lads	Miskitu
Cocobila	Colon/Mosquitia	Iriona				34 zambos	zambo	Miskitu
Gualjipa	Cortez	unknown				a negro sett		Neg. Ing.
Laguna	Cortez	Puerto Cortez				Eng-spk blks		Neg. Ing.
Catacamas	Olancho	Catacamas	573	1075	53.3%	118 indios		Pech
Culmi/D. Nombre	Olancho	Catacamas/D. Nombre	496	519	95.6%	73 payas	paya	Pech
Caliche	Olancho	Catacamas	227	264	86.0%	44 indios		Pech
San Pedro	Olancho	San Esteban	212	212	100.0%	200 payas	paya	Pech
San Pedro	Olancho	Catacamas	144	351	41.0%	62 indios	paya	Pech
Sacualpa	Olancho	Catacamas	130	156	83.3%			Pech
Egidos	Olancho	Catacamas	97	305	31.8%	38 indios		Pech
Santa Maria	Olancho	San Esteban	92	92	100.0%	94 payas	paya	Pech
Vigia	Olancho	Catacamas	86	150	57.3%			Pech
Concepcion	Olancho	Catacamas	83	150	55.3%			Pech
Juticalpa	Olancho	Juticalpa	29	2858	1.0%			Pech
Tocoa	Colon	Tocoa	22	227	9.7%			Pech
Conquire	Olancho	San Esteban	17	103	16.5%			Pech
El Real	Olancho	Juticalpa	16	702	2.3%			Pech
La Concepcion	Olancho	Juticalpa	7	534	1.3%			Pech
El Corozal	Olancho	Juticalpa	6	271	2.2%			Pech
El Ocote	Olancho	San Esteban	6	163	3.7%			Pech
La Concepcion	Colon	Tocoa	4	142	2.8%			Pech
Rio Tinto (San Jose)	Olancho	Catacamas	3	275	1.1%	1 indio	paya	Pech
Laguna Seca	Olancho	Juticalpa	3	179	1.7%			Pech
San Esteban	Olancho	San Esteban	3	462	0.6%			Pech
La Venta	Olancho	Gualaco	2	240	0.8%			Pech
La Empalizada	Olancho	Juticalpa	2	204	1.0%			Pech
Telica	Olancho	Juticalpa	2	549	0.4%			Pech
Pacura	Olancho	San Esteban	2	142	1.4%			Pech
Asacualpa	Olancho	Juticalpa/Catacamas	1	372	0.3%	92 indios		Pech
Chindona	Olancho	Gualaco	1	224	0.4%			Pech
Las Lomas	Olancho	Gualaco	1	165	0.6%			Pech
El Quebracho	Olancho	San Esteban	1	155	0.6%			Pech
La Lima	Olancho	San Esteban	1	93	1.1%			Pech
El Pedregal	Olancho	San Francisco	1	270	0.4%			Pech
Semnica	Colon/Mosquitia	Iriona				14 paya	paya	Pech
Rio Paya	Colon	Iriona				16 paya	paya	Pech
Quemada	Olancho	Gualaco				18 indios	ladino	Pech
Los Posos	Olancho	Gualaco				2 indigenas	ladino	Pech
Pusquira	Colon/Mosquitia	Iriona				47 paya	paya	Pech
Belem	Olancho	Dulce Nombre				47 payas	new sett	Pech
Pacuyo	Olancho	Dulce Nombre				53 payas	paya	Pech
Rio Largo	Colon/Mosquitia	Iriona				60 paya	paya	Pech

Settlement	Department	Municipio	1887	1887	1887	1895	1895	Ethnic
			Ind. Pop.	Total	% Ind.	Ind. Pop.	Domin. Pop.	Tradition (Probable)
Guanquibila	Colon/Mosquitia	La Mosquitia				28 sumo, 14 lad	1 paya	Tawahka
Pimienta	Colon/Mosquitia	La Mosquitia				31 sumo	all	Tawahka
Pau	Colon/Mosquitia	La Mosquitia				37 Sumo	1 paya	Tawahka
Gualpatanta	Colon/Mosquitia	La Mosquitia				38 Sumo	4 zam	Tawahka
Paon	Colon/Mosquitia	Iriona				59 sumo, zam	sumo	Tawahka
Cataguana	Yoro	Cataguana	347	547	63.4%			Tol
Yorito	Yoro	Yorito	288	343	84.0%	96 hicaques	ind/negr	Tol
El Ciruelito	Yoro	Yorito	278	291	95.5%			Tol
El Negrito	Yoro	El Negrito	255	650	39.2%			Tol
Jimía	Yoro	Yoro	172	172	100.0%			Tol
Agua Caliente	Yoro	Olanchito	171	175	97.7%	96 hicaques	indio	Tol
Santa Cruz [Yojoa]	Santa Bárbara	Santa Cruz Yojoa	155	1618	9.6%	2 indigenas	ladino	Tol
Siriano	Yoro	Rosa (Siriano)	147	610	24.1%			Tol
San Pedro Sula	Santa Bárbara	San Pedro Sula	141	1714	8.2%	248 inds, 2 mor	ladino	Tol
Vallecillo	Yoro	Yorito	114	125	91.2%			Tol
San Francisco	Yoro	Yoro	100	100	100.0%			Tol
Subirana	Yoro	Yoro	75	75	100.0%	36 hicaques	indio	Tol
San Esteban, tribu	Yoro	Yoro	75	75	100.0%	92 hicaques	indio	Tol
Sulaco	Yoro	Sulaco	73	1400	5.2%			Tol
El Rodeo	Yoro	El Negrito	63	175	36.0%			Tol
Jalapa	Yoro	Yorito	62	125	49.6%			Tol
Santa Marta	Yoro	Yorito	61	61	100.0%	? Indios	Tol ?	Tol
Mataderos	Yoro	Yoro	50	50	100.0%	107 hicaques	indio	Tol
Lagunita	Yoro	Yoro	41	41	100.0%			Tol
La Trinidad	Yoro	Yoro	30	400	7.5%			Tol
La Laguna	Yoro	Tela	28	100	28.0%			Tol
Choloma	Santa Bárbara	San Pedro Sula	27	446	6.1%			Tol
Tablon	Yoro	Yoro	25	25	100.0%	49 Americanos	Spk Xicaque	Tol
La Cumbre	Santa Bárbara	San Pedro Sula	25	81	30.9%	71 yndios		Tol
El Juncal	Yoro	Olanchito	25	67	37.3%			Tol
Santa Bárbara	Yoro	Olanchito	25	50	50.0%			Tol
La Esperanza, S Juan	Yoro	Yorito	25	65	38.5%			Tol
Potreriillos	Santa Bárbara	Potreriillos	22	394	5.6%			Tol
La Guata	Yoro	Yoro	21	297	7.1%	12 hicaques	ladino	Tol
Asacualpa	Santa Bárbara	Macuelizo	18	450	4.0%	2 hicaques	ladino	Tol
Yoro	Yoro	Yoro	18	842	2.1%			Tol
San Francisco	Santa Bárbara	Quimistán	13	250	5.2%			Tol
San Diego	Yoro	Yoro	13	225	5.8%			Tol
Mangulile	Olancho	Mangulile	11	797	1.4%			Tol
Siguapa	Tegucigalpa	Marale	11	47	23.4%			Tol
Playa de Caballos	Santa Bárbara	Potreriillos	9	50	18.0%			Tol
La Esperanza	Santa Bárbara	Villanueva	9	150	6.0%			Tol
Talpetate [SA Cortés]	Santa Bárbara	Talpetate	6	893	0.7%			Tol
Arenal	Yoro	Arenal	6	611	1.0%			Tol
Ejidos del Oeste	Yoro	Yoro	5	75	6.7%			Tol
Guare	Yoro	Yoro	4	475	0.8%	12 hicaques	ladino	Tol
La Libertad	Santa Bárbara	Potreriillos	3	80	3.8%			Tol

Settlement	Department	Municipio	1887	1887	1887	1895	1895	Ethnic
			Ind. Pop.	Total	% Ind.	Ind. Pop.	Domin. Pop.	Tradition (Probable)
Santa Ana	Santa Bárbara	San Pedro Sula	3	40	7.5%			Tol
Jocón	Yoro	Jocón	2	813	0.2%	223 hicaques	ind/lad	Tol
San Carlos	Yoro	Olanchito	2	100	2.0%			Tol
Cofradía	Santa Bárbara	San Pedro Sula	1	150	0.7%	13 indios	ladino	Tol
Camalote [Río]	Santa Bárbara	Quimistán	1	75	1.3%			Tol
Chamelecón	Santa Bárbara	San Pedro Sula	1	179	0.6%			Tol
El Pinto	Santa Bárbara	Villanueva	1	62	1.6%			Tol
Guaruma de Rapalo	Santa Bárbara	Villanueva	1	26	3.8%			Tol
Orica	Tegucigalpa	Orica	1	692	0.1%			Tol
El Ocote	Yoro	Olanchito	1	75	1.3%			Tol
Tela	Yoro	Tela	1	619	0.2%			Tol
Ayapa	Yoro	Yoro	1	250	0.4%			Tol
Tulunguare	Yoro	Yoro	1	400	0.3%			Tol
Baracoa	Cortez	Puerto Cortez				1 hicaque	ladino	Tol
Los Caminos	Cortez	Santa Cruz Yojoa				1 hicaque	ladino	Tol
Santa Ana	Cortez	San Manuel				1 india	ladino	Tol
La Ceiba	Cortez	Santa Cruz Yojoa				1 indígena	ladino	Tol
Potrero	Cortez	Santa Cruz Yojoa				1 indígena	ladino	Tol
Luquigüe	Yoro	Yorito				107 hicaques	indio	Tol
Rompido	Yoro	Morazan				11 hicaques		Tol
Terrero	Yoro	El Negrito				12 hicaques	indio	Tol
Loma Larga*	Cortez	Santa Cruz Yojoa				12 indios	ladino	Tol
San Antonio*	Cortez	Santa Cruz Yojoa				12 indios	mul/ind	Tol
Cuesta Vieja	Yoro	El Negrito				13 hicaques	indio	Tol
El Pate/Queb Honda	Yoro	El Negrito				132 hicaques	ind/lad	Tol
San Francisco	Yoro	Olanchito				14 hicaques	ladino	Tol
La Esperanza	Yoro	Tela				14 hicaques	hicaque	Tol
La Orqueta	Yoro	Morazan				15 hicaques		Tol
Calpules	Yoro	Yoro				15 hicaques	ladino	Tol
Agua Colorado	Yoro	Yoro				17 hicaques		Tol
Omoa	Cortez	Omoa				17 indios	ladino	Tol
Macora, comisaria	Yoro	Jocon				192 hicaques	ind/lad	Tol
Pie de la Cuesta	Cortez	El Paraiso				2 indios	ladino	Tol
San Antonio	Cortez	Talpetate				2 indios	ladino	Tol
Locomapa	Yoro	Yoro				23 hicaques		Tol
El Valle	Yoro	Morazan				24 hicaques	ladino	Tol
Calpules	Cortez	San Pedro Sula				24 indígenas	indígena	Tol
El Palmar	Cortez	San Pedro Sula				26 indígenas		Tol
Vegas	Yoro	Sulaco				28 indios		Tol
Muchilena	Cortez	Omoa				3 indios	ladino	Tol
Naranjos	Cortez	Santa Cruz Yojoa				30 indígenas	ladino	Tol
Concepcion	Yoro	Sulaco				32 india		Tol
Alvarenga	Yoro	Morazan				37 hicaques	indio	Tol
Yaruca	Yoro	Agalteca				38 indios	ladino	Tol
El Guayabo	Yoro	Tela				4 hicaques		Tol
San Miguel	Cortez	Potrerrillos				4 indios	ladino	Tol
Quiloma	Yoro	Yoro				42 hicaques	indio	Tol



Settlement	Department	Municipio	1887	1887	1887	1895	1895	Ethnic
			Ind. Pop.	Total	% Ind.	Ind. Pop.	Domin. Pop.	Tradition (Probable)
Caliche	Yoro	El Negrito				43 hicaques	ladino	Tol
Laguna Grande	Yoro	Yoro				47 hicaques		Tol
San Mateo	Yoro	Yoro				50 Americanos		Tol
Ancillos	Yoro	Yoro				57 americanos	indio	Tol
Morillos	Yoro	Yoro				58 hicaques	ind/lad	Tol
Yojoa	Cortez	Santa Cruz Yojoa				6 indigenas	ladino	Tol
San Francisco	Cortez	San Francisco Yojoa				6 indios	ladino	Tol
Guajiniquil, w rodeo	Yoro	El Negrito				69 hicaques	ind/lad	Tol
Tulian Arriba	Cortez	Puerto Cortez				7 hicaques	ladino	Tol
Quebrada de Arena	Yoro	Tela				7 hicaques		Tol
Pueblo Viejo	Yoro	Jocon				72 hicaques	ind/lad	Tol
Carbonera, S. Lor.	Yoro	Olanchito				72 hicaques	indio	Tol
El Paraiso [Quesera]	Cortez	Santa Cruz Yojoa				8 hicaques	ladino	Tol
Rio Comayagua	Cortez	Santa Cruz Yojoa				8 hicaques	indio	Tol
San Juan	Yoro	Morazan				8 hicaques	ladino	Tol
Tigre, Locomapa	Yoro	Yoro				80 hicaques	indio	Tol
La Lima	Cortez	San Pedro Sula				88 indigenas	mestizo	Tol
San Lorenzo, comisaria	Yoro	Olanchito				9 hicaques	mulato	Tol
Sapote [El Zapote]	Yoro	Yoro				9 hicaques	ladino	Tol
El Volcan	Yoro	Morazan				95 hicaques	indio	Tol
La Loma, comisaria	Yoro	Jocon				98 hicaques	ind/lad	Tol
Habana	Yoro	Yoro				hicaque spkrs		Tol
Jano	Olancho	Jano	470	700	67.1%	38 indios		
La Estancia	Olancho	Guata	433	450	96.2%	482 indigenas		
Marcovia	Choluteca	Marcovia	422	422	100.0%			
Güinopito	Tegucigalpa/E. P.	Texíguat	404	425	95.1%	436 indios	indio	
Bocuire	Tegucigalpa	Liure	380	381	99.7%			
Tuliapa	Tegucigalpa	Cedros	367	367	100.0%			
San Ramón	Tegucigalpa/E. P.	Liure	351	400	87.8%	100 indios	indio	
Monte Grande	Tegucigalpa/E. P.	Liure	340	344	98.8%	50 indios	indio	
Guata	Olancho	Guata	333	341	97.7%	12 ind/mulat		
Tolobre	Tegucigalpa	Texíguat	325	325	100.0%			
Santa Rosa	Copan	Santa Rosa	308	2285	13.5%	9 indios	ladino	
Río Arriba	Tegucigalpa	Texíguat	299	300	99.7%			
San Lucas	Tegucigalpa/E. P.	San Lucas	292	449	65.0%	1 indio	ladino	
Comunidad	Tegucigalpa	San Antonio de Flores	263	313	84.0%			
Texíguat	Tegucigalpa/E. P.	Texíguat	239	275	86.9%	208 indios	indio	
Candelaria	Tegucigalpa/ E. P.	San Lucas	215	215	100.0%	196 indios	indio	
Navijupe	Tegucigalpa/E. P.	San Lucas	215	215	100.0%	200 indios	indio	
Cerro Lare	Tegucigalpa	Vado Ancho	209	224	93.3%			
Sacualpa	Olancho	Guata	199	220	90.5%			
Pueblo Viejo	Olancho	Guata	198	200	99.0%	140 indios		
Asacualpa	Olancho	Jano	189	225	84.0%	154 indios		
La Castaña	Choluteca	Choluteca	181	245	73.9%			
Monjaras	Choluteca	Marcovia	173	173	100.0%			
Liure	Tegucigalpa	Liure	168	325	51.7%			
Potenciana	Olancho	Guata	158	191	82.7%	96 indios	others	

Settlement	Department	Municipio	1887	1887	1887	1895	1895	Ethnic
			Ind. Pop.	Total	% Ind.	Ind. Pop.	Domin. Pop.	Tradition (Probable)
Tapagoasca	Tegucigalpa	San Lucas	143	146	97.9%			
Vallecillo	Tegucigalpa	Cedros	133	133	100.0%	246 indios	indio	
San Sebastián	Tegucigalpa	Texíguat	123	525	23.4%	300 indios	indio	
Tolobre	Tegucigalpa	San Antonio de Flores	117	125	93.6%			
Apausupo	Tegucigalpa	Vado Ancho	116	175	66.3%			
Quebrachos	Tegucigalpa	San Lucas	104	224	46.4%			
Salitran(c)	Colon	La Ceiba	83	83	100.0%			
Suyatal	Tegucigalpa	Cedros	80	198	40.4%			
La Aldea, valle	Choluteca	Concepcion Maria	78	251	31.1%	9 indios*	ladino	
Pueblo Nuevo	Tegucigalpa	Cedros	75	250	30.0%			
Concepcion Maria	Choluteca	Concepcion Maria	73	276	26.4%	12 indios		
La Ola	Choluteca	Marcovia	72	72	100.0%			
Santa Elena	Copan	Santa Rosa	72	119	60.5%			
San Antonio	Tegucigalpa	San Antonio de Flores	68	100	68.0%			
Talpaire	Tegucigalpa	San Antonio de Flores	67	75	89.3%			
Chilito	El Paraíso	Teupacenti	66	200	33.0%			
Ocotal (El Cerro)	Olancho	Manto	66	138	47.8%			
San Pedro	Tegucigalpa	San Antonio de Flores	63	125	50.4%			
San Jerónimo	Tegucigalpa/E. P.	Vado Ancho	60	225	26.7%	2 indios		
Palosolo	Choluteca	Concepcion Maria	54	327	16.5%			
Chamborate	Choluteca	Marcovia	50	50	100.0%			
El Pinol	Copan	Santa Rosa	45	181	24.9%			
Hato Nuevo	Choluteca	Choluteca	43	124	34.7%			
Terrero Prieto	Tegucigalpa	Maraita	41	195	21.0%			
San Pedro	Tegucigalpa	Maraita	40	177	22.6%			
Amapala	Choluteca	Amapala	37	1030	3.6%			
Yuscaran	Copan	San Marcos	37	75	49.3%			
Vado Ancho	Tegucigalpa/E. P.	Vado Ancho	33	150	22.0%	22 indios		
Rio Arriba	Colon	Tocoa	32	58	55.2%			
Las Pintadas	Choluteca	Concepcion Maria	31	101	30.7%			
Salado	Colon	La Ceiba	28	75	37.3%			
San Benito	Choluteca	Concepcion Maria	25	318	7.9%	12 indios	ladino	
Agua Fria	Choluteca	El Corpus	25	250	10.0%			
Vega Redonda	Copan	Santa Rosa	25	108	23.1%			
Conchagua	El Paraíso	El Paraíso	25	122	20.5%			
Choluteca	Choluteca	Choluteca	24	1884	1.3%			
El Tejar	Choluteca	Concepcion Maria	24	102	23.5%			
Colon	Choluteca	San Marcos	24	200	12.0%			
Higuerito	Colon	La Ceiba	24	44	54.5%			
Coloal	Copan	San Francisco [Chu]	24	218	11.0%			
Danto	Colon	La Ceiba	23	25	92.0%			
Agua Caliente	Choluteca	Choluteca	22	264	8.3%			
El Tablon	Copan	Santa Rosa	21	171	12.3%			
San Marcos	Tegucigalpa	Soledad	21	645	3.3%			
Pavana	Choluteca	Choluteca	20	250	8.0%			
Corrilito	Tegucigalpa	San Lucas	19	71	26.8%			
Sisire	Tegucigalpa	Vado Ancho	19	25	76.0%			

Settlement	Department	Municipio	1887	1887	1887	1895	1895	Ethnic
			Ind. Pop.	Total	% Ind.	Ind. Pop.	Domin. Pop.	Tradition (Probable)
Macuelizo	Santa Bárbara	Macuelizo	18	500	3.6%			
El Zapote	Tegucigalpa	San Juan de Flores	18	125	14.4%			
Jimasque	Olancho	Manto	17	519	3.3%	1 indio	Pech	
San Ramon	Choluteca	Choluteca	16	376	4.3%			
Manga Seca	Colon	Tocoa	16	100	16.0%			
Los Naranjos	Copan	Santa Rosa	16	23	69.6%			
Chiquila	Santa Bárbara	Macuelizo	16	70	22.9%			
Juncatal	Tegucigalpa/E. P.	San Lucas	15	65	23.1%	90 indios	4 lads	
San Francisco	Choluteca	San Marcos	15	300	5.0%			
San Rafael	Choluteca	Yusguare	15	199	7.5%			
Vera Cruz	El Paraíso	Teupacenti	15	211	7.1%			
Espinal	Choluteca	Pespire	14	475	2.9%	1 indio	ladino	
Apacilagua	Choluteca	Apacilagua	14	250	5.6%			
Picadero	Tegucigalpa	Yauyupe	14	118	11.9%			
Manto	Olancho	Manto	13	654	2.0%			
El Ciruelo	Tegucigalpa	San Buenaventura	13	129	10.1%			
Duyusupo	Choluteca	San Marcos	12	376	3.2%			
Coyol	El Paraíso	Yuscarán	12	99	12.1%			
Guaimaca	Tegucigalpa	Guaimaca, Santa Rosa	12	714	1.7%			
El Paraíso	El Paraíso	El Paraíso	11	850	1.3%	3 indios	ladino	
Asunción	Tegucigalpa/ E. P.	Texíguat	11	350	3.1%	506 indios	indio	
Piedrecita	El Paraíso	Oropolí	11	100	11.0%			
Guaimaca, rural	Tegucigalpa	Guaimaca, Santa Rosa	11	332	3.3%			
Maraita	Tegucigalpa	Maraita	11	500	2.2%			
La Ceiba	Colon	La Ceiba	10	445	2.2%	2 mor/1 paya	ladino	
La Concepcion	Choluteca	Pespire	10	713	1.4%			
Calaire	Choluteca	El Corpus	9	170	5.3%			
Apacilquín	Choluteca	San Francisco Coray	9	460	2.0%			
Boca del Monte	Olancho	Manto	9	287	3.1%			
Duyure	Choluteca	Duyure	8	200	4.0%	314 indios	ind/lad	
El Zapotal	Choluteca	El Corpus	8	150	5.3%			
La Trinidad	Choluteca	Orocuina	8	150	5.3%			
Taugica	Colon	Tocoa	8	80	10.0%			
San Juan	Copan	Trinidad	8	250	3.2%			
La Guadalupe	Tegucigalpa	San Juan de Flores	8	100	8.0%			
Apalí	Tegucigalpa/E. P.	San Antonio de Flores	7	75	9.3%	100 indio	indio	
San Marcos	Choluteca	San Marcos	7	549	1.3%	6 indios	ladino	
Yuscarán	El Paraíso	Yuscarán	7	1984	0.4%	88 indios	ladino	
La Fortuna	Choluteca	El Corpus	7	184	3.8%			
Saba	Colon	Sonaguera	7	91	7.7%			
San Marcos	Copan	San Marcos	7	625	1.1%			
El Bajío	Copan	Santa Rosa	7	66	10.6%			
Las Piedras	Copan	Santa Rosa	7	239	2.9%			
Garrobo, isla	Choluteca	Amapala	6	25	24.0%			
El Quebracho	Choluteca	El Corpus	6	82	7.3%			
Zacate	Colon	La Ceiba	6	66	9.1%			
El Refugio	Copan	San Marcos	6	125	4.8%			

Settlement	Department	Municipio	1887	1887	1887	1895	1895	Ethnic
			Ind. Pop.	Total	% Ind.	Ind. Pop.	Domin. Pop.	Tradition (Probable)
Alauca Viejo	El Paraíso	Alauca	6	257	2.3%			
Agua Fría	El Paraíso	Yuscarán	6	49	12.2%			
La Union	Olancho	La Union	6	443	1.4%			
El Sauce	Tegucigalpa	San Buenaventura	6	260	2.3%			
Yauyupe	Tegucigalpa	Yauyupe	6	238	2.5%			
San Juan, valle	Choluteca	Pespire	5	613	0.8%	2 indios	ladino	
San Diego	Tegucigalpa/E. P.	Soledad	5	275	1.8%	29 indios		
El Banquito	Choluteca	El Corpus	5	192	2.6%			
La Albarrada	Choluteca	El Corpus	5	123	4.1%			
Orocuina	Choluteca	Orocuina	5	495	1.0%			
Santa Ines	Copan	San Marcos	5	69	7.2%			
Güinope	El Paraíso	Güinope	5	1127	0.4%			
Santa Rosa	El Paraíso	Güinope	5	92	5.4%			
Chile	El Paraíso	Morocelí	5	194	2.6%			
Barro	El Paraíso	Oropolí	5	175	2.9%			
Santa Cruz, Minas	Santa Bárbara	Quimistán	5	469	1.1%			
Marías	Tegucigalpa	Soledad	5	525	1.0%			
Carrizal	Choluteca	Duyure	4	104	3.8%	54 indios		
Limones	Choluteca	Apacilagua	4	74	5.4%			
Linaca	Choluteca	Choluteca	4	283	1.4%			
El Pedregal	Choluteca	Concepcion Maria	4	151	2.6%			
San Sebastian	Comayagua	San Sebastian	4	754	0.5%			
Quimistán	Santa Bárbara	Quimistán	4	250	1.6%			
Victoria	Tegucigalpa	Soledad	4	386	1.0%			
San Juan de Flores	Tegucigalpa	San Juan de Flores	3	885	0.3%	230 indios	Cantarranas	
Morocelí	El Paraíso	Morocelí	3	199	1.5%	4 indios	ladino	
Esquias	Comayagua	Esquias	3	809	0.4%			
Jigua	Copan	La Florida	3	180	1.7%			
La Florida	Copan	La Florida	3	180	1.7%			
Nueva Arcadia	Copan	Nueva Arcadia	3	349	0.9%			
Las Casitas	El Paraíso	Güinope	3	82	3.7%			
Agalteca	Tegucigalpa	Cedros	3	150	2.0%			
Cañanini	Choluteca	El Corpus	2	168	1.2%			
La Concepcion	Choluteca	Orocuina	2	443	0.5%			
Balfate	Colon	Balfate	2	397	0.5%			
La Entrada	Copan	Nueva Arcadia	2	148	1.4%			
Santa Teresa	Copan	San Francisco [Chu]	2	254	0.8%			
Los Hoyos	Copan	Santa Rosa	2	168	1.2%			
Muñoz	El Paraíso	El Paraíso	2	98	2.0%			
Manazaragua	El Paraíso	Güinope	2	162	1.2%			
San Jerónimo	El Paraíso	Jacaleapa	2	42	4.8%			
Roatan, urban	Islas de la Bahía	Roatán	2	302	0.7%			
Guayape	Olancho	Guayape	2	225	0.9%			
La Culebra	Olancho	Guayape	2	25	8.0%			
Cedros	Tegucigalpa	Cedros	2	748	0.3%			
Liquitimaya	Tegucigalpa	San Juan de Flores	2	103	1.9%			
San Manuel (Tiuma)	Santa Bárbara	San Manuel	1	200	0.5%	? Indios	mestizo	

Settlement	Department	Municipio	1887	1887	1887	1895	1895	Ethnic
			Ind. Pop.	Total	% Ind.	Ind. Pop.	Domin. Pop.	Tradition (Probable)
Sula/Zula	Santa Bárbara	Macuelizo	1	250	0.4%	2 indios		
Despoblado*	Cholulteca	Apacilagua	1	274	0.4%	4 indios	ladino	
Pie de la Cuesta	Cholulteca	El Corpus	1	95	1.1%	4 indios	ladino	
Exposicion, isla	Cholulteca	Amapala	1	36	2.8%			
Albarradas	Cholulteca	Apacilagua	1	223	0.4%			
San Lorenzo	Cholulteca	Duyure	1	51	2.0%			
San Judas	Cholulteca	El Corpus	1	240	0.4%			
El Potrero	Cholulteca	Namasigüe	1	194	0.5%			
San Isidro	Cholulteca	San Isidro	1	412	0.2%			
San Diego	Cholulteca	San Marcos	1	191	0.5%			
San Antonio	Comayagua	Minas de Oro	1	250	0.4%			
Silisgualagua	El Paraíso	Güinope	1	65	1.5%			
Limoncillo	El Paraíso	Jacaleapa	1	66	1.5%			
Teupacenti	El Paraíso	Teupacenti	1	283	0.4%			
Roatan, rural	Islas de la Bahía	Roatán	1	1556	0.1%			
Santa Ana (Campto)	Olancho	Santa Ana	1	307	0.3%			
Las Minas	Santa Bárbara	Macuelizo	1	118	0.8%			
Coato	Tegucigalpa	Maraita	1	140	0.7%			
La Chagüite	Tegucigalpa	Maraita	1	146	0.7%			
Suyapa	Tegucigalpa	San Juan de Flores	1	325	0.3%			
Hornito	Tegucigalpa	Yauyupe	1	131	0.8%			
Potrero	Tegucigalpa	Yauyupe	1	66	1.5%			
Cerro de Piedra	Cholulteca	Morolica				1 indio	ladino	
La Pena	El Paraíso	Moroceli				1 indio	ladino	
El Calvario, barrio	El Paraíso	Yuscaran				1 indio	ladino	
La Hermita	Tegucigalpa	Talanga				10 indios		
Llano Grande	Z unknown	unknown				100 indigenas		
Orlica, valle	El Paraíso	San Ant Flores				100 indios	indio	
Chaguite	El Paraíso	Yuscaran				100 indios	indio	
Santa Ana	El Paraíso	Yuscaran				100 indios		
Guanacaste	Olancho	El Rosario				100 indios		
Arenales	Z unknown	unknown				100 indios	all four?	
Calpules	Z unknown	unknown				100 indios	all 4 ?	
El Rodeo	Z unknown	unknown				100 indios	all 4 ?	
San Antonio	Z unknown	unknown				100 indios	all 4 ?	
Cienega	El Paraíso	Yuscaran				106 indios	indio	
Labranzas	Olancho	Jano				106 indios		
Palo Herrado	El Paraíso	Soledad				11 indios	ladino	
Camalote	Olancho	Jano				12 indigenas		
Hac. Lajas [San Juan]	Cholulteca	El Triunfo				12 indios	ladino	
El Barro	El Paraíso	Oropoli				12 indios	ladino	
El Pozo	El Paraíso	unknown				12 indios	indio	
Tierra Blanca	El Paraíso	Vado Ancho				12 indios	indio	
Aguacatal	Cholulteca	Concepcion Maria				14 indios	ladino	
Cacautare	Cholulteca	Pespire				14 indios	ladino	
Crusita	El Paraíso	Vado Ancho				14 indios	6 lads	
El Triunfo	Cholulteca	El Triunfo				16 indios	ladino	

Settlement	Department	Municipio	1887	1887	1887	1895	1895	Ethnic
			Ind. Pop.	Total	% Ind.	Ind. Pop.	Domin. Pop.	Tradition (Probable)
San Juan	Choluteca	El Triunfo				16 indios	ladino	
San Antonio de Flores	Choluteca	San Antonio de Flores				16 indios	ladino	
San Jose	Choluteca	unknown				16 indios	ladino	
Quipracho, valle	El Paraíso	San Lucas				16 indios	ladino	
Bolsa de Azacualpa	Olancho	Jano				16 indios		
Soledad	El Paraíso	Yuscaran				182 indios	6 lads	
Carbonal	Olancho	Silca				2 indigenas	ladino	
Capulin*	Choluteca	Orocuina				2 indios		
Santa Teresa*	Choluteca	Orocuina				2 indios		
Tablones [Tabllon]	Choluteca	Orocuina				2 indios		
Vera Cruz	Copan	Trinidad				2 indios	ladino	
Caracol	El Paraíso	Yuscaran				2 indios	fragment	
Chaguite	Tegucigalpa	Maraita				2 indios	ladino	
San Isidro del Chile	Z unknown	unknown				20 indios	70 lads	
Enea	Choluteca	Morolica				22 indios	ladino	
Santa Teresa, valle	Choluteca	El Triunfo				24 indios	ladino	
Sapotal, valle	El Paraíso	Texiguat				254 indios	28 lads	
Minitas	Olancho	Jano				26 indios		
Comali	Choluteca	San Marcos				28 indios	ladino	
San Lorenzo	El Paraíso	Texiguat				28 indios	72 lads	
Mescales, valle	Choluteca	Apacilagua				3 indios*	ladino	
Tablones*	Choluteca	Yusguare				30 indios	ladino	
Congr ??	Copan	unknown				30 indios solo	indio	
El Roblado	El Paraíso	Yuscaran				300 indios		
Monte Grande, valle	El Paraíso	Texiguat				33 indios	indio	
Chaguite	Z unknown	unknown				35 indigenas		
Arenal	Choluteca	Duyure				36 indios	indio	
Cordoncillo	El Paraíso	Yuscaran				38 indios		
Campamento	Olancho	Campamento				4 indigenas	ladino	
Cuevas*	Choluteca	Apacilagua				4 indios	ladino	
Yusguare (Santa Ana)	Choluteca	Yusguare				4 indios	ladino	
Terrero Blanco	Tegucigalpa	Maraita				4 indios	ladino	
Cacalotepe	Tegucigalpa	San Juan de Flores				4 indios	ladino	
Montana de Ocotal	El Paraíso	Yuscaran				42 indios		
Morolica	Choluteca	Morolica				45 indios	ladino	
Carpules (Calpules)	Z unknown	unknown				48 indijene	fragment	
Lajas Prietas	Choluteca	Duyure				48 indios	indio	
Guajiniquil	Z unknown	unknown				48 indios	48 lads	
Tamarindo Monte Gra	El Paraíso	Liure				54 indios	indio	
Saire	El Paraíso	Vado Ancho				54 indios	indio	
San Juan	El Paraíso	Vado Ancho				58 indios	6 lads	
Las Pilas*	Choluteca	Apacilagua				6 indios	ladino	
San Felipe, valle	Choluteca	Apacilagua				6 indios	ladino	
Cacao	Choluteca	San Isidro				6 indios	ladino	
El Limon Azacualpa	Olancho	Jano				6 indios		
Naranjal de Azacualpa	Olancho	Jano				6 indios		
Camalote	Olancho	Silca				6 indios	ladino	

Settlement	Department	Municipio	1887	1887	1887	1895	1895	Ethnic
			Ind. Pop.	Total	% Ind.	Ind. Pop.	Domin. Pop.	Tradition (Probable)
La Pita	Z unknown	unknown				7 indigenas		
Agua Blanca (valle)	El Paraíso	unknown				7 indios	ladino	
Lajas	Olancho	El Rosario				70 indios	aldea	
Guirasna	El Paraíso	Texiguat				74 indios	indio	
Yaguares ?	Z unknown	unknown				8 indios		
Agualcaguare	Choluteca	Morolica				80 indios	ladino	
Sacualpita	Olancho	Guata				82 inds/mulatos		
Comayaguela	Olancho	Jano				88 indios		
Icidro, valle	Choluteca	San Antonio de Flores				90 indios		
Yocon	Olancho	Yocon				94 indios		
San Juan	El Paraíso	Yuscaran				98 indios		
San Juan	Z unknown	unknown				20 indios		

Appendix II. Honduras censuses 1887 and 1895, settlements listed alphabetically.								
Settlement	Department	Municipio	1887	1887	1887	1895	1895	Ethnic
			Ind. Pop.	Total	% Ind.	Ind. Pop.	Domin. Pop.	Tradition (Probable)
Agalteca	Tegucigalpa	Cedros	3	150	2.0%			
Agua Blanca (valle)	El Paraíso	unknown				7 indios	ladino	
Agua Blanquita	Santa Bárbara	Santa Bárbara	5	99	5.1%			Lenca
Agua Caliente	Choluteca	Choluteca	22	264	8.3%			
Agua Caliente	Santa Bárbara	Zacapa				102 indios		Lenca
Agua Caliente	Yoro	Olanchito	171	175	97.7%	96 hicaques	indio	Tol
Agua Colorado	Santa Bárbara	Concepción	10	113	8.8%	22 indios	ladino	Lenca
Agua Colorado	Yoro	Yoro				17 hicaques		Tol
Agua Dulce*	Cortez	Puerto Cortez				3 morenos		Garifuna
Agua Fria	Choluteca	El Corpus	25	250	10.0%			
Agua Fría	El Paraíso	Yuscarán	6	49	12.2%			
Agua Salada	Tegucigalpa	Concepción, Villa de	72	75	96.0%			Lenca
Aguacatal	Choluteca	Concepcion Maria				14 indios	ladino	
Aguacate	Gracias	Lepaera	50	50	100.0%			Lenca
Agualcaguai re	Choluteca	Morolica				80 indios	ladino	
Aguanqueterique	La Paz	Aguanqueterique	601	791	76.0%			Lenca
Aguas/Habas	Colon/Mosquitia	La Mosquitia	25	25	100.0%	30 zambos	all	Miskitu
Aguasdaban/Dackvan	Colon/Mosquitia	Trujillo/Iriona	25	25	100.0%	40 zambos	6 sumo	Miskitu
Aguate	Gracias	San Andrés	238	300	79.3%			Lenca
Ajuterique	Comayagua	Ajuterique	54	357	15.1%	? Indios	ladino	Lenca
Alauca Viejo	El Paraíso	Alauca	6	257	2.3%			
Albarradas	Choluteca	Apacilagua	1	223	0.4%			
Alubarén	Tegucigalpa	Alubarén	626	831	75.3%			Lenca
Alvarenga	Yoro	Morazan				37 hicaques	indio	Tol
Amapala	Choluteca	Amapala	37	1030	3.6%			
Amate	La Paz	Lauterique	122	149	81.9%			Lenca
Ancillos	Yoro	Yoro				57 americanos	indio	Tol
Apacilagua	Choluteca	Apacilagua	14	250	5.6%			
Apacilquin	Choluteca	San Francisco Coray	9	460	2.0%			
Apalí	Tegucigalpa/E. P.	San Antonio de Flores	7	75	9.3%	100 indio	indio	
Apausupo	Tegucigalpa	Vado Ancho	116	175	66.3%			
Arcadia	Tegucigalpa	Santa Ana	246	246	100.0%	300 indios		Lenca
Arenal	Choluteca	Duyure				36 indios	indio	
Arenal	Yoro	Arenal	6	611	1.0%			Tol
Arenales	Z unknown	unknown				100 indios	all four?	
Asacualpa	Intibucá	Dolores	73	75	97.3%			Lenca
Asacualpa	Intibucá	San Juan	47	50	94.0%			Lenca
Asacualpa	Olanchito	Juticalpa/Catacamas	1	372	0.3%	92 indios		Pech
Asacualpa	Olanchito	Jano	189	225	84.0%	154 indios		
Asacualpa	Santa Bárbara	Macuelizo	18	450	4.0%	2 hicaques	ladino	Tol
Asiguaque	Tegucigalpa	Lepaterique				100 indios	indio	Lenca
Astas	Tegucigalpa	Reitoca	10	193	5.2%			Lenca
Asunción	Tegucigalpa/ E. P.	Texíguat	11	350	3.1%	506 indios	indio	
Atima, San José	Santa Bárbara	San Nicolas	68	502	13.5%	32 indigenas		Lenca
Ayapa	Yoro	Yoro	1	250	0.4%			Tol
Azacualpa	Santa Bárbara	Zacapa				32 indigenas		Lenca



Settlement	Department	Municipio	1887	1887	1887	1895	1895	Ethnic Tradition (Probable)
			Ind. Pop.	Total	% Ind.	Ind. Pop.	Domin. Pop.	
Babanato	Tegucigalpa	Santa Ana	410	410	100.0%			Lenca
Baja Mar	Cortez	Puerto Cortez				81 morenos	moreno	Garifuna
Balfate	Colon	Balfate	2	397	0.5%			
Baracoa	Cortez	Puerto Cortez				1 hicaque	ladino	Tol
Barra Patook	Colon	Trujillo	100	100	100.0%			Miskitu
Barrancaray	La Paz	Aguanqueterique	51	145	35.2%			Lenca
Barro	El Paraíso	Oropolí	5	175	2.9%			
Batala	Colon/Mosquitia	Iriona				50 morenos	moreno	Garifuna
Belem	Olancho	Dulce Nombre				47 payas	new sett	Pech
Belen	Copan	Paraiso				100 indios	Chorti	Chorti
Belén	Gracias	Belén	43	887	4.8%			Lenca
Black River	Colon	Trujillo	50	50	100.0%			Garifuna
Boca del Monte	Olancho	Manto	9	287	3.1%			
Bocuire	Tegucigalpa	Liure	380	381	99.7%			
Bolsa de Azacualpa	Olancho	Jano				16 indios		
Bonete	Copan	Santa Rita	10	49	20.4%			Chorti
Brus Lagoon	Colon	Trujillo	50	50	100.0%	65 Msk/Sumo	zambo	Miskitu
Buena Vista, S. Jose	Copan	Trinidad				42 indios	ladino	Lenca
Buenos Aires	Yoro	Tela				7 morenos	blancos	Garifuna
Cabo Falso	Colon	Trujillo	50	50	100.0%			Miskitu
Cacalotepe	Tegucigalpa	San Juan de Flores				4 indios	ladino	
Cacanse	Tegucigalpa	Curarén	329	329	100.0%			Lenca
Cacao	Choluteca	San Isidro				6 indios	ladino	
Cacautare	Choluteca	Pespire				14 indios	ladino	
Caiquín	Gracias	Gracias	200	200	100.0%			Lenca
Calaire	Choluteca	El Corpus	9	170	5.3%			
Caliche	Olancho	Catacamas	227	264	86.0%	44 indios		Pech
Caliche	Yoro	El Negrito				43 hicaques	ladino	Tol
Calpules	Cortez	San Pedro Sula				24 indigenas	indigena	Tol
Calpules	Yoro	Yoro				15 hicaques	ladino	Tol
Calpules	Z unknown	unknown				100 indios	all 4 ?	
Calvario, barrio	Copan	Sinuapa				15 indios	ladino	Chorti
Camalote	Olancho	Silca				6 indios	ladino	
Camalote	Olancho	Jano				12 indigenas		
Camalote [Río]	Santa Bárbara	Quimistán	1	75	1.3%			Tol
Camasca	Intibucá	Camasca	62	1032	6.0%	14 indios	ladino	Lenca
Campamento	Olancho	Campamento				4 indigenas	ladino	
Cañanini	Choluteca	El Corpus	2	168	1.2%			
Cancin camón	Gracias	Tagua	25	25	100.0%			Lenca
Cancire	La Paz	Puringla	146	216	67.6%			Lenca
Candelaria	Gracias	Candelaria	434	479	90.6%			Lenca
Candelaria	La Paz	Aguanqueterique	50	171	29.2%			Lenca
Candelaria	Tegucigalpa/ E. P.	San Lucas	215	215	100.0%	196 indios	indio	
Canquiar/Cauquira	Colon	Trujillo	50	50	100.0%			Miskitu
Caona	Gracias	San Andrés	350	350	100.0%			Lenca
Capulin*	Choluteca	Orocuina				2 indios		
Caracol	El Paraíso	Yuscaran				2 indios	fragment	

Settlement	Department	Municipio	1887	1887	1887	1895	1895	Ethnic Tradition (Probable)
			Ind. Pop.	Total	% Ind.	Ind. Pop.	Domin. Pop.	
Carbonal	Olancho	Silca				2 indigenas	ladino	
Carbonera, S. Lor.	Yoro	Olanchito				72 hicaques	indio	Tol
Carpules (Calpules)	Z unknown	unknown				48 indijene	fragment	
Carrisal	Tegucigalpa	Concepción, Villa de	50	50	100.0%			Lenca
Carrizal	Choluteca	Duyure	4	104	3.8%	54 indios		
Carrizal	Santa Bárbara	Chinda	30	75	40.0%			Lenca
Carrizal, valle	Tegucigalpa	Lepaterique				105 indios		Lenca
Catacamas	Olancho	Catacamas	573	1075	53.3%	118 indios		Pech
Cataguana	Yoro	Cataguana	347	547	63.4%			Tol
Cedros	Tegucigalpa	Cedros	2	748	0.3%			
Ceguaca	Santa Bárbara	Santa Bárbara	34	399	8.5%			Lenca
Ceilac Nuevo	Santa Bárbara	Santa Barbara				59 indios		Lenca
Ceilaca	Santa Bárbara	San Nicolas	67	73	91.8%			Lenca
Cenelaca	Gracias	San Andrés	217	225	96.4%			Lenca
Cerritos	Santa Bárbara	Santa Bárbara	11	182	6.0%	19 indios		Lenca
Cerro	Tegucigalpa	Reitoca	10	298	3.4%			Lenca
Cerro de Piedra	Choluteca	Morolica				1 indio	ladino	
Cerro Grande	Tegucigalpa	Valle de Angeles	13	125	10.4%			Lenca
Cerro Grande	Tegucigalpa	Tegucigalpa	8	197	4.1%			Lenca
Cerro Lare	Tegucigalpa	Vado Ancho	209	224	93.3%			
Cerron	Santa Bárbara	Concepcion				10 indigenas		Lenca
Chaguite	El Paraíso	Yuscaran				100 indios	indio	
Chaguite	Tegucigalpa	Maraita				2 indios	ladino	
Chaguite	Z unknown	unknown				35 indigenas		
Chamborate	Choluteca	Marcovia	50	50	100.0%			
Chamelecón	Santa Bárbara	San Pedro Sula	1	179	0.6%			Tol
Chilagatoro	Intibucá	Intibucá	200	200	100.0%	100 indios	indio	Lenca
Chile	El Paraíso	Morocelí	5	194	2.6%			
Chilito	El Paraíso	Teupacanti	66	200	33.0%			
Chinacla	La Paz	Chinacla	485	522	92.9%			Lenca
Chinda	Santa Bárbara	Chinda	445	450	98.9%			Lenca
Chindona	Olancho	Gualaco	1	224	0.4%			Pech
Chiquiguite	Santa Bárbara	Chinda				32 indios	all indio	Lenca
Chiquila	Santa Bárbara	Macuelizo	16	70	22.9%			
Chogolo	Intibuca	Intibuca				168 indios	indio	Lenca
Choloma	Santa Bárbara	San Pedro Sula	27	446	6.1%			Tol
Choluteca	Choluteca	Choluteca	24	1884	1.3%			
Chumbagua	Santa Bárbara	San Marcos	1	193	0.5%			Lenca
Cienega	El Paraíso	Yuscaran				106 indios	indio	
Cieneguita	Cortez	Puerto Cortez	0	295	0.0%	8 morenos	ladino	Garifuna
Ciruelito	Gracias	Lepaera	130	135	96.3%			Lenca
Coato	Tegucigalpa	Maraita	1	140	0.7%			
Cocobila	Colon/Mosquitia	Iriona				34 zambos	zambo	Miskitu
Cofradia	Santa Bárbara	San Pedro Sula	1	150	0.7%	13 indios	ladino	Tol
Cofradia	Tegucigalpa	Tegucigalpa	160	186	86.0%	208 indios		Lenca
Coleradia ?	Intibuca	unknown				16 indios		Lenca
Colinas	Santa Bárbara	Colinas	88	882	10.0%	1 indio		Lenca

Settlement	Department	Municipio	1887	1887	1887	1895	1895	Ethnic Tradition (Probable)
			Ind. Pop.	Total	% Ind.	Ind. Pop.	Domin. Pop.	
Coloal	Copan	San Francisco [Chu]	24	218	11.0%			
Coloete	Gracias	Gracias	273	273	100.0%			Lenca
Cololaca	Gracias	Cololaca	6	293	2.0%			Lenca
Colomoncagua	Intibucá	Colomoncagua	89	125	71.2%			Lenca
Colon	Choluteca	San Marcos	24	200	12.0%			
Colosuca	Gracias	Gracias	466	501	93.0%			Lenca
Comali	Choluteca	San Marcos				28 indios	ladino	
Comayagua	Comayagua	Comayagua	53	2743	1.9%	? Indios	ladino	Lenca
Comayagueta	Olancho	Jano				88 indios		
Comunidad	Tegucigalpa	San Antonio de Flores	263	313	84.0%			
Concepcion	Olancho	Catacamas	83	150	55.3%			Pech
Concepción	Intibucá	Concepción	179	550	32.5%			Lenca
Concepción	Santa Bárbara	Santa Bárbara	3	440	0.7%			Lenca
Concepcion	Yoro	Sulaco				32 india		Tol
Concepción [Norte]	Santa Bárbara	Concepción	65	381	17.1%	86 indios		Lenca
Concepcion del Espino	Tegucigalpa	Lepaterique				80 indios		Lenca
Concepcion Maria	Choluteca	Concepcion Maria	73	276	26.4%	12 indios		
Concepcion, centro	Tegucigalpa	Concepción, Villa de				50 indios	ladino	Lenca
Concepción, Villa de	Tegucigalpa	Concepción, Villa de	512	1258	40.7%	300 indios	40 lads	Lenca
Conchagua	El Paraíso	El Paraíso	25	122	20.5%			
Congr ??	Copan	unknown				30 indios solo	indio	
Conoglón	Gracias	Gualcise	200	200	100.0%			Lenca
Conquire	Olancho	San Esteban	17	103	16.5%			Pech
Copan	Copan	Santa Rita	42	227	18.5%			Chorti
Cordoncillo	El Paraíso	Yuscaran				38 indios		
Corquin	Copan	Corquin	6	1420	0.4%			Lenca
Corral	Santa Bárbara	Trinidad	6	120	5.0%	6 indios		Lenca
Corrilito	Tegucigalpa	San Lucas	19	71	26.8%			
Coyol	El Paraíso	Yuscarán	12	99	12.1%			
Crata	Colon/Mosquitia	La Mosquitia				16 zambos	2 lads	Miskitu
Cropunta	Colon/Mosquitia	Trujillo/Iriona	25	25	100.0%	33 zambos	all	Miskitu
Crucitas	Santa Bárbara	Nueva Celilaca	7	120	5.8%	8 indios	80 lads	Lenca
Crula (Cruta)	Colon	Trujillo	50	50	100.0%			Miskitu
Crusita	El Paraíso	Vado Ancho				14 indios	6 lads	
Cucuyagua	Copan	Cucuyagua	37	611	6.1%			Lenca
Cuesta Grande	Tegucigalpa	Tatumbra				38 indios		Lenca
Cuesta Vieja	Yoro	El Negrito				13 hicaques	indio	Tol
Cuevas*	Choluteca	Apacilagua				4 indios	ladino	
Culmi/D. Nombre	Olancho	Catacamas/D. Nombre	496	519	95.6%	73 payas	payas	Pech
Cunimisque	Tegucigalpa	Curarén	99	99	100.0%	241 indios	indio	Lenca
Curarén	Tegucigalpa	Curarén	220	247	89.1%	212 indios		Lenca
Cusuna	Colon/Mosquitia	Iriona	165	225	73.3%	162 morenos	moreno	Garifuna
Danto	Colon	La Ceiba	23	25	92.0%			
Despoblado*	Choluteca	Apacilagua	1	274	0.4%	4 indios	ladino	
Deuros	Colon	Trujillo	25	25	100.0%			Miskitu
Divisadero	Tegucigalpa	Sabana Grande	83	492	16.9%			Lenca
Dolores	Copan	Sinuapa	344	366	94.0%	268 indios		Chorti

Settlement	Department	Municipio	1887	1887	1887	1895	1895	Ethnic Tradition (Probable)
			Ind. Pop.	Total	% Ind.	Ind. Pop.	Domin. Pop.	
Dolores	Copan	Santa Rosa	278	297	93.6%	44 indios		Chorti
Dolores	Copan	San Jorge	51	310	16.5%			Chorti
Dolores	Intibucá	Dolores	99	125	79.2%	77 indios	indio	Lenca
Dulce Nombre	Tegucigalpa	Sabana Grande	13	297	4.4%			Lenca
Duyure	Choluteca	Duyure	8	200	4.0%	314 indios	ind/lad	
Duyusupo	Choluteca	San Marcos	12	376	3.2%			
Egidos	Olancho	Catacamas	97	305	31.8%	38 indios		Pech
Ejidos del Oeste	Yoro	Yoro	5	75	6.7%			Tol
El Aguacate	Tegucigalpa	Lepaterique				35 indios		Lenca
El Bajío	Copan	Santa Rosa	7	66	10.6%			
El Banquito	Choluteca	El Corpus	5	192	2.6%			
El Barro	El Paraíso	Oropoli				12 indios	ladino	
El Calvario	Tegucigalpa	Sabana Grande	1	116	0.9%			Lenca
El Calvario, barrio	El Paraíso	Yuscaran				1 indio	ladino	
El Carrisal	Tegucigalpa	Concepción, Villa de	160	160	100.0%			Lenca
El Carrizal	Copan	Santa Rosa	20	103	19.4%			Chorti
El Chilal	Copan	Santa Rita	168	259	64.9%			Chorti
El Ciprés	Intibucá	Intibucá	350	350	100.0%			Lenca
El Ciruelito	Yoro	Yorito	278	291	95.5%			Tol
El Ciruelo	Tegucigalpa	San Buenaventura	13	129	10.1%			
El Conal	Gracias	La Iguala	508	562	90.4%			Lenca
El Conejo	Copan	Ocotepeque	31	125	24.8%			Chorti
El Corozal	Olancho	Juticalpa	6	271	2.2%			Pech
El Corozal	Santa Bárbara	Colinas	11	250	4.4%			Lenca
El Descombro	Copan	Santa Rita	7	147	4.8%			Chorti
El Durazno	Tegucigalpa	Concepción, Villa de	74	74	100.0%			Lenca
El Guayabo	Tegucigalpa	Tatumbla	1	25	4.0%			Lenca
El Guayabo	Yoro	Tela				4 hicaques		Tol
El Jaral	Copan	Santa Rita	32	224	14.3%			Chorti
El Juncal	Yoro	Olanchito	25	67	37.3%			Tol
El Limón	Gracias	La Virtud	35	75	46.7%			Lenca
El Limon Azacualpa	Olancho	Jano				6 indios		
El Naranjo	Intibucá	Yamalanguira	233	233	100.0%			Lenca
El Negrito	Yoro	El Negrito	255	650	39.2%			Tol
El Ocote	Olancho	San Esteban	6	163	3.7%			Pech
El Ocote	Yoro	Olanchito	1	75	1.3%			Tol
El Pajón	Santa Bárbara	Colinas	113	621	18.2%			Lenca
El Palmar	Cortez	San Pedro Sula				26 indigenas		Tol
El Paraíso	El Paraíso	El Paraíso	11	850	1.3%	3 indios	ladino	
El Paraiso [Quesera]	Cortez	Santa Cruz Yojoa				8 hicaques	ladino	Tol
El Pastor	Santa Bárbara	Colinas	73	374	19.5%			Lenca
El Pate/Queb Honda	Yoro	El Negrito				132 hicaques	ind/lad	Tol
El Pedregal	Choluteca	Concepcion Maria	4	151	2.6%			
El Pedregal	Olancho	San Francisco	1	270	0.4%			Pech
El Pelón	Intibucá	San Juan	166	200	83.0%			Lenca
El Pinal	Santa Bárbara	Colinas	2	241	0.8%			Lenca
El Pinol	Copan	Santa Rosa	45	181	24.9%			

Settlement	Department	Municipio	1887	1887	1887	1895	1895	Ethnic Tradition (Probable)
			Ind. Pop.	Total	% Ind.	Ind. Pop.	Domin. Pop.	
El Pinto	Santa Bárbara	Villanueva	1	62	1.6%			Tol
El Portillo	Intibucá	unknown				3 indios		Lenca
El Potrero	Choluteca	Namasigüe	1	194	0.5%			
El Potrero	La Paz	Santa María	139	149	93.3%			Lenca
El Pozo	El Paraíso	unknown				12 indios	indio	
El Quebracho	Choluteca	El Corpus	6	82	7.3%			
El Quebracho	Copan	Santa Rita	148	330	44.8%			Chorti
El Quebracho	Olancho	San Esteban	1	155	0.6%			Pech
El Rancho	La Paz	Puringla	75	75	100.0%			Lenca
El Real	Olancho	Juticalpa	16	702	2.3%			Pech
El Refugio	Copan	San Marcos	6	125	4.8%			
El Roblado	El Paraíso	Yuscaran				300 indios		
El Rodeo	Gracias	Virginia	42	125	33.6%			Lenca
El Rodeo	Intibuca	Concepcion				? inds		Lenca
El Rodeo	Yoro	El Negrito	63	175	36.0%			Tol
El Rodeo	Z unknown	unknown				100 indios	all 4 ?	
El Sauce	Santa Bárbara	Zacapa, San Pedro	1	105	1.0%			Lenca
El Sauce	Tegucigalpa	San Buenaventura	6	260	2.3%			
El Socorro	Copan	Encarnacion				8 indios	ladino	Chorti
El Tablon	Copan	Santa Rosa	21	171	12.3%			
El Tablón	Intibucá	Concepción	46	215	21.4%			Lenca
El Tejar	Choluteca	Concepcion Maria	24	102	23.5%			
El Tejero	La Paz	Opatoro	133	133	100.0%			Lenca
El Triunfo	Choluteca	El Triunfo				16 indios	ladino	
El Valle	Yoro	Morazan				24 hicaques	ladino	Tol
El Volcan	Yoro	Morazan				95 hicaques	indio	Tol
El Zapotal	Choluteca	El Corpus	8	150	5.3%			
El Zapotal	Santa Bárbara	Colinas	34	199	17.1%			Lenca
El Zapote	Tegucigalpa	San Juan de Flores	18	125	14.4%			
Elemanal	Gracias	Lepaera	125	125	100.0%			Lenca
Emituca	Tegucigalpa	Curarén	112	118	94.9%	32 indios		Lenca
Enea	Choluteca	Morolica				22 indios	ladino	
Eramaní	Intibucá	Intibucá	148	150	98.7%	142 indios	indio	Lenca
Erandique	Gracias	Erandique	342	1464	23.4%			Lenca
Eseadón	Tegucigalpa	Curarén	294	295	99.7%			Lenca
Espinal	Choluteca	Pespire	14	475	2.9%	1 indio	ladino	
Espinal	Tegucigalpa	Tegucigalpa				4 indios		Lenca
Esquias	Comayagua	Esquias	3	809	0.4%			
Estanzuela	La Paz	Marcala	15	50	30.0%			Lenca
Exposicion, isla	Choluteca	Amapala	1	36	2.8%			
Garrobo, isla	Choluteca	Amapala	6	25	24.0%			
Gracias	Gracias	Gracias	14	1370	1.0%			Lenca
Guacerique	Tegucigalpa	Concepción, Villa de	25	25	100.0%			Lenca
Guacual	Gracias	Gualcinse	148	150	98.7%			Lenca
Guadalupe	Colon	Santa Fe	0	249	0.0%	moreno	moreno	Garifuna
Guadalupe	Gracias	La Iguala	282	316	89.2%			Lenca
Guaginiquil	Tegucigalpa	Santa Ana	236	236	100.0%			Lenca

Settlement	Department	Municipio	1887	1887	1887	1895	1895	Ethnic Tradition (Probable)
			Ind. Pop.	Total	% Ind.	Ind. Pop.	Domin. Pop.	
Guaimaca	Tegucigalpa	Guaimaca, Santa Rosa	12	714	1.7%			
Guaimaca, rural	Tegucigalpa	Guaimaca, Santa Rosa	11	332	3.3%			
Guajiniquil	Gracias	La Virtud	17	125	13.6%			Lenca
Guajiniquil	Z unknown	unknown				48 indios	48 lads	
Guajiniquil, w rodeo	Yoro	El Negrito				69 hicaques	ind/lad	Tol
Guajiquiro	La Paz	Guajiquiro	439	441	99.5%			Lenca
Gualala	Santa Bárbara	Gualala	206	499	41.3%	174 indios	60 lads	Lenca
Gualaope	Tegucigalpa	Reitoca	7	329	2.1%			Lenca
Gualcea	Gracias	Gualcinse	10	148	6.8%			Lenca
Gualcha	Copan	Sensenti	550	550	100.0%			Lenca
Gualcinse	Gracias	Gualcinse	296	393	75.3%			Lenca
Gualjipa	Cortez	unknown				a negro sett		Neg. Ing.
Gualjipo	Copan	Cucuyagua	8	351	2.3%			Lenca
Gualjoco	Santa Bárbara	Santa Bárbara	18	209	8.6%			Lenca
Gualjoquito	Santa Bárbara	Gualala	17	125	13.6%	14 indios		Lenca
Gualpatanta	Colon/Mosquitia	La Mosquitia				38 Sumo	4 zam	Tawahka
Gualtaya	Copan	Sensenti	56	73	76.7%			Lenca
Guanacaste	Olancho	El Rosario				100 indios		
Guanas	Gracias	Lepaera	13	139	9.4%			Lenca
Guanapla, S Miguel	Intibucá	Guancalpa, S Miguel	222	572	38.8%	20 indios	ladino	Lenca
Guanquibila	Colon/Mosquitia	La Mosquitia				28 sumo, 14 lad	1 paya	Tawahka
Guaquincora	Gracias	Virginia	31	269	11.5%			Lenca
Guare	Yoro	Yoro	4	475	0.8%	12 hicaques	ladino	Tol
Guarita	Gracias	Guarita	531	1125	47.2%			Lenca
Guaruma de Rapalo	Santa Bárbara	Villanueva	1	26	3.8%			Tol
Guasmal	Gracias	Erandique	12	125	9.6%			Lenca
Guasucaran	Tegucigalpa	Ojojona				25 indios	ladino	Lenca
Guata	Olancho	Guata	333	341	97.7%	12 ind/mulat		
Guatarilaca	Intibucá	San Juan	50	50	100.0%			Lenca
Guatateca	Intibucá	Masaguara	9	144	6.3%			Lenca
Guatemalita	Gracias	Gualcinse	124	124	100.0%			Lenca
Guayape	Olancho	Guayape	2	225	0.9%			
Güinope	El Paraíso	Güinope	5	1127	0.4%			
Güinopito	Tegucigalpa/E. P.	Texíguat	404	425	95.1%	436 indios	indio	
Güirampuque	Intibucá	Yamalanguira	340	349	97.4%			Lenca
Guirasna	El Paraíso	Texíguat				74 indios	indio	
Habana	Yoro	Yoro				hicaque spkrs		Tol
Hac. Lajas [San Juan]	Choluteca	El Triunfo				12 indios	ladino	
Hansing [Tansin]	Colon	Trujillo	25	25	100.0%			Miskitu
Hato	Tegucigalpa	San Miguelito	36	176	20.5%			Lenca
Hato Nuevo	Choluteca	Choluteca	43	124	34.7%			
Higuerito	Colon	La Ceiba	24	44	54.5%			
Hipi	Colon	Trujillo	50	50	100.0%			Miskitu
Horcones	Intibucá	Masaguara	5	120	4.2%			Lenca
Hornito	Tegucigalpa	Yauyupe	1	131	0.8%			
Icido, valle	Choluteca	San Antonio de Flores				90 indios		
Ilama	Santa Bárbara	Ilama	648	980	66.1%	482 indios		Lenca

Settlement	Department	Municipio	1887	1887	1887	1895	1895	Ethnic
			Ind. Pop.	Total	% Ind.	Ind. Pop.	Domin. Pop.	Tradition (Probable)
Intibucá	Intibucá	Intibucá	298	300	99.3%			Lenca
Iriona, aldea	Colon/Mosquitia	Iriona	159	200	79.5%	moreno/lad	moreno	Garifuna
Jageada	Tegucigalpa	Santa Ana				8 indios	86 lads	Lenca
Jaitique	Comayagua	San Jose	18	91	19.8%	? Indios	ladino	Lenca
Jalapa	Yoro	Yorito	62	125	49.6%			Tol
Jano	Olancho	Jano	470	700	67.1%	38 indios		
Jesús de Otoro	Intibucá	Jesús de Otoro	25	1100	2.3%	43 indios	ladino	Lenca
Jigua	Copan	La Florida	3	180	1.7%			
Jimasque	Olancho	Manto	17	519	3.3%	1 indio	Pech	
Jimía	Yoro	Yoro	172	172	100.0%			Tol
Jiquinlaca	Intibucá	Concepción	24	324	7.4%			Lenca
Joco	Intibucá	Dolores	171	200	85.5%			Lenca
Jocón	Yoro	Jocón	2	813	0.2%	223 hicaques	ind/lad	Tol
Juan Laudro/Leandro	Colon	La Ceiba	68	75	90.7%	17 morenos		Garifuna
Juncatal	Tegucigalpa/E. P.	San Lucas	15	65	23.1%	90 indios	4 lads	
Jutiapa	Copan	Sinuapa				20 indios	ladino	Chorti
Juticalpa	Olancho	Juticalpa	29	2858	1.0%			Pech
La Albarrada	Choluteca	El Corpus	5	123	4.1%			
La Aldea, valle	Choluteca	Concepcion Maria	78	251	31.1%	9 indios*	ladino	
La Arada	Santa Bárbara	Santa Bárbara	267	373	71.6%			Lenca
La Brea	Tegucigalpa	Lepaterique				20 indios		Lenca
La Burrera	Tegucigalpa	Concepción, Villa de	4	7	57.1%			Lenca
La Campa	Gracias	Gracias	423	578	73.2%			Lenca
La Castaña	Choluteca	Choluteca	181	245	73.9%			
La Ceiba	Colon	La Ceiba	10	445	2.2%	2 mor/1 paya	ladino	
La Ceiba	Cortez	Santa Cruz Yojoa				1 indigena	ladino	Tol
La Ceiba	Intibucá	Intibucá	100	100	100.0%			Lenca
La Ceiba	Tegucigalpa	Sabana Grande	1	491	0.2%			Lenca
La Chagüite	Tegucigalpa	Maraita	1	146	0.7%			
La Chorera	Intibuca	unknown				97 indios	indio	Lenca
La Comunidad	Copan	Ocoatepeque	2	502	0.4%			Chorti
La Concepcion	Choluteca	Pespire	10	713	1.4%			
La Concepcion	Choluteca	Orocuina	2	443	0.5%			
La Concepcion	Colon	Tocoa	4	142	2.8%			Pech
La Concepcion	Olancho	Juticalpa	7	534	1.3%			Pech
La Concordia	Santa Bárbara	Concepción	17	180	9.4%			Lenca
La Cuchilla	Santa Bárbara	Colinas	9	298	3.0%			Lenca
La Cuesta	Tegucigalpa	Lepaterique	260	260	100.0%	100 indios*		Lenca
La Culebra	Olancho	Guayape	2	25	8.0%			
La Cumbre	Santa Bárbara	San Pedro Sula	25	81	30.9%	71 yndios		Tol
La Empalizada	Olancho	Juticalpa	2	204	1.0%			Pech
La Encarnacion	Copan	San Jorge/Santa Rosa	28	315	8.9%	23 indios/Guat	ladino	Chorti
La Entrada	Copan	Nueva Arcadia	2	148	1.4%			
La Esperanza	Copan	unknown				21 indios	de Guat	Chorti
La Esperanza	Intibucá	La Esperanza	168	948	17.7%	14 indios	ladino	Lenca
La Esperanza	La Paz	Caridad	3	363	0.8%			Lenca
La Esperanza	Santa Bárbara	Villanueva	9	150	6.0%			Tol

Settlement	Department	Municipio	1887	1887	1887	1895	1895	Ethnic Tradition (Probable)
			Ind. Pop.	Total	% Ind.	Ind. Pop.	Domin. Pop.	
La Esperanza	Yoro	Tela				14 hicaques	hicaque	Tol
La Esperanza [Masca]	Cortez	Omoa				105 mor only	moreno	Garifuna
La Esperanza, S Juan	Yoro	Yorito	25	65	38.5%			Tol
La Esquimpara	Gracias	San Andrés	100	200	50.0%			Lenca
La Estancia	Gracias	Lepaera	11	142	7.7%			Lenca
La Estancia	Olancho	Guata	433	450	96.2%	482 indigenas		
La Estancia	Santa Bárbara	Ilama	10	78	12.8%			Lenca
La Florida	Copan	La Florida	3	180	1.7%			
La Fortuna	Choluteca	El Corpus	7	184	3.8%			
La Guadalupe	Tegucigalpa	San Juan de Flores	8	100	8.0%			
La Guata	Yoro	Yoro	21	297	7.1%	12 hicaques	ladino	Tol
La Hermita	Tegucigalpa	Talanga				10 indios		
La Huerta	Santa Bárbara	Trinidad	6	127	4.7%	22 indios		Lenca
La Iguala	Gracias	La Iguala	174	225	77.3%			Lenca
La Laguna	Yoro	Tela	28	100	28.0%			Tol
La Laguneta	Copan	Santa Rita	20	99	20.2%			Chorti
La Libertad	Comayagua	La Libertad	4	583	0.7%			Lenca
La Libertad	Copan	Santa Rita				18 indios		Chorti
La Libertad	Santa Bárbara	Potrillo	3	80	3.8%			Tol
La Lima	Cortez	San Pedro Sula				88 indigenas	mestizo	Tol
La Lima	Olancho	San Esteban	1	93	1.1%			Pech
La Lima	Tegucigalpa	Tatumbula	1	121	0.8%			Lenca
La Loma, comisaria	Yoro	Jocon				98 hicaques	ind/lad	Tol
La Manga	Santa Bárbara	Chinda				60 indios		Lenca
La Meca	Gracias	San Francisco	9	210	4.3%			Lenca
La Mision	Comayagua	Siguatopeque	1	213	0.5%	? Indios	ladino	Lenca
La Ola	Choluteca	Marcovia	72	72	100.0%			
La Orqueta	Yoro	Morazan				15 hicaques		Tol
La Paz	La Paz	La Paz	53	2572	2.1%			Lenca
La Pena	El Paraíso	Moroceles				1 indio	ladino	
La Pita	Z unknown	unknown				7 indigenas		
La Proteccion	Comayagua	San Antonio	34	150	22.7%			Lenca
La Punta	Colon/Mosquitia	Iriona	75	75	100.0%	100 morenos	moreno	Garifuna
La Raya	Copan	Ocatepeque	20	300	6.7%			Chorti
La Reunion	Copan	Ocatepeque	67	138	48.6%			Chorti
La Soledad	Tegucigalpa	Concepción, Villa de	327	327	100.0%			Lenca
La Sosa	Tegucigalpa	Tegucigalpa				150 indios		Lenca
La Trinidad	Choluteca	Orocuina	8	150	5.3%			
La Trinidad	Yoro	Yoro	30	400	7.5%			Tol
La Tuca	La Paz	Lauterique	180	229	78.6%			Lenca
La Union	Copan	Cucuyagua/Santa Rita	11	517	2.1%	28 inds Guat	ladino	Chorti
La Union	Olancho	La Union	6	443	1.4%			
La Vecina	Gracias	La Virtud	51	200	25.5%			Lenca
La Venta	Olancho	Gualaco	2	240	0.8%			Pech
La Venta	Tegucigalpa	Tegucigalpa	31	300	10.3%	16 indios		Lenca
La Venta	Tegucigalpa	La Venta	2	339	0.6%			Lenca
La Virtud	Gracias	La Virtud	42	525	8.0%			Lenca



Settlement	Department	Municipio	1887	1887	1887	1895	1895	Ethnic Tradition (Probable)
			Ind. Pop.	Total	% Ind.	Ind. Pop.	Domin. Pop.	
Labranzas	Olancho	Jano				106 indios		
Laguna	Cortez	Puerto Cortez				Eng-spk blks		Neg. Ing.
Laguna Grande	Yoro	Yoro				47 hicaques		Tol
Laguna Seca	Olancho	Juticalpa	3	179	1.7%			Pech
Lagunetas	Copan	Santa Rita				60 indios		Chorti
Lagunita	Yoro	Yoro	41	41	100.0%			Tol
Lajas	Olancho	El Rosario				70 indios	aldea	
Lajas Prietas	Choluteca	Duyure				48 indios	indio	
Lamani	Comayagua	Lamani	53	625	8.5%	? Indios	ladino	Lenca
Langue	Choluteca	Langue	2916	3150	92.6%			Lenca
Las Casitas	El Paraíso	Güinope	3	82	3.7%			
Las Casitas	Tegucigalpa	Tegucigalpa	7	191	3.7%			Lenca
Las Cuevas	Comayagua	El Rosario (mineral)	1	514	0.2%	? Indios	ladino	Lenca
Las Delicias	La Paz	Caridad	10	336	3.0%			Lenca
Las Flores	Intibucá	Colomoncagua	17	187	9.1%	6 indios	ladino	Lenca
Las Flores	Santa Bárbara	Concepción	108	112	96.4%			Lenca
Las Lajas	Santa Bárbara	Colinas	21	223	9.4%			Lenca
Las Lomas	Copan	Santa Rita	12	44	27.3%			Chorti
Las Lomas	Intibucá	Colomoncagua	1	300	0.3%			Lenca
Las Lomas	Olancho	Gualaco	1	165	0.6%			Pech
Las Minas	Santa Bárbara	Macuelizo	1	118	0.8%			
Las Minitas	La Paz	Lauterique	109	250	43.6%			Lenca
Las Piedras	Copan	Santa Rosa	7	239	2.9%			
Las Pilas*	Choluteca	Apacilagua				6 indios	ladino	
Las Pintadas	Choluteca	Concepcion Maria	31	101	30.7%			
Lauterique	La Paz	Lauterique	91	173	52.6%			Lenca
Lejamani	Comayagua	Lejamani	217	300	72.3%	? Indios	indio	Lenca
Lepaera	Gracias	Lepaera	540	550	98.2%			Lenca
Lepaterique	Tegucigalpa	Lepaterique	860	964	89.2%	20 indios		Lenca
Limon	Colon/Mosquitia	Iriona	138	338	40.8%	305 morenos	moreno	Garifuna
Limón	Tegucigalpa	Santa Ana	446	463	96.3%			Lenca
Limoncillo	El Paraíso	Jacalepa	1	66	1.5%			
Limones	Choluteca	Apacilagua	4	74	5.4%			
Linaca	Choluteca	Choluteca	4	283	1.4%			
Liquitimaya	Tegucigalpa	San Juan de Flores	2	103	1.9%			
Liure	Tegucigalpa	Liure	168	325	51.7%			
Llano del Aguila	Intibucá	Santa Lucía	1	75	1.3%			Lenca
Llano Grande	Copan	Cucuyagua	1	595	0.2%			Lenca
Llano Grande	Intibucá	Colomoncagua	304	313	97.1%	100 indios		Lenca
Llano Grande	Z unknown	unknown				100 indigenas		
Llano Largo	La Paz	Guajiquiro	179	182	98.4%			Lenca
Loarque	Tegucigalpa	Concepción, Villa de	74	75	98.7%			Lenca
Locomapa	Yoro	Yoro				23 hicaques		Tol
Lodo Negro	Tegucigalpa	Curarén	132	133	99.2%	116 indios		Lenca
Lolo	Tegucigalpa	Concepción, Villa de	99	99	100.0%			Lenca
Loma de Enmedio	Intibuca	Intibuca				200 indios	indio	Lenca
Loma del Horno	Intibucá	San Juan	8	50	16.0%			Lenca

Settlement	Department	Municipio	1887	1887	1887	1895	1895	Ethnic Tradition (Probable)
			Ind. Pop.	Total	% Ind.	Ind. Pop.	Domin. Pop.	
Loma Larga	Tegucigalpa	unknown				4 indios		Lenca
Loma Larga*	Cortez	Santa Cruz Yojoa				12 indios	ladino	Tol
Los Almendros	Gracias	San Francisco	1	182	0.5%			Lenca
Los Amantes	Intibucá	Colomoncagua	218	223	97.8%	96 indios		Lenca
Los Arcos	Copan	Santa Rita	72	73	98.6%			Chorti
Los Caminos	Cortez	Santa Cruz Yojoa				1 hicaque	ladino	Tol
Los Conos	Copan	Sensenti	6	100	6.0%			Lenca
Los Hoyos	Copan	Santa Rosa	2	168	1.2%			
Los Jutes	Tegucigalpa	Concepción, Villa de	25	25	100.0%			Lenca
Los Naranjos	Copan	Santa Rosa	16	23	69.6%			
Los Pitales	Intibuca	La Esperanza				26 indios	ladino	Lenca
Los Planes	Copan	Santa Rita	1	123	0.8%	18 indios	ladino	Chorti
Los Posos	Olancho	Gualaco				2 indigenas	ladino	Pech
Luquigüe	Yoro	Yorito				107 hicaques	indio	Tol
Macholoa	Santa Bárbara	Santa Bárbara	103	189	54.5%	100 indios		Lenca
Maconsire	Tegucigalpa	Curarén	172	172	100.0%			Lenca
Macora, comisaria	Yoro	Jocon				192 hicaques	ind/lad	Tol
Macuelizo	Santa Bárbara	Macuelizo	18	500	3.6%			
Magdalena	Intibucá	Intibucá	200	200	100.0%	10 indios		Lenca
Mal Paso	Intibucá	Colomoncagua	158	323	48.9%			Lenca
Malguara	Intibuca	Intibuca				225 indios	indio	Lenca
Managua	Copan	Santa Rita	36	77	46.8%			Chorti
Manasapa	Intibuca	Intibuca				122 indios	indio	Lenca
Manazaragua	El Paraíso	Güinope	2	162	1.2%			
Mandasta	Tegucigalpa	Curarén	145	151	96.0%	70 indios		Lenca
Manga Seca	Colon	Tocoa	16	100	16.0%			
Mangulile	Olancho	Mangulile	11	797	1.4%			Tol
Manto	Olancho	Manto	13	654	2.0%			
Mapulaca	Gracias	Mapulaca	13	599	2.2%			Lenca
Maraita	Tegucigalpa	Maraita	11	500	2.2%			
Marcala	La Paz	Marcala	926	1741	53.2%			Lenca
Marcovia	Choluteca	Marcovia	422	422	100.0%			
Marías	Tegucigalpa	Soledad	5	525	1.0%			
Masaguara	Intibucá	Masaguara	39	625	6.2%			Lenca
Mataderos	Yoro	Yoro	50	50	100.0%	107 hicaques	indio	Tol
Matasano	Gracias	La Iguala	354	354	100.0%			Lenca
Matasano	Gracias	Lepaera	160	175	91.4%			Lenca
Mateo	Tegucigalpa	Tegucigalpa	3	374	0.8%			Lenca
Mejocote	Gracias	Gracias	15	275	5.5%			Lenca
Mescales, valle	Choluteca	Apacilagua				3 indios*	ladino	
Minitas	Olancho	Jano				26 indios		
Mirasol	Copan	Santa Rita	21	134	15.7%	17 indios	95 lads	Chorti
Monjaras	Choluteca	Marcovia	173	173	100.0%			
Montana de Ocotal	El Paraíso	Yuscaran				42 indios		
Monte Grande	Tegucigalpa/E. P.	Liure	340	344	98.8%	50 indios	indio	
Monte Grande, valle	El Paraíso	Texiguat				33 indios	indio	
Monte Redondo	Tegucigalpa	Concepción, Villa de	38	38	100.0%			Lenca

Settlement	Department	Municipio	1887	1887	1887	1895	1895	Ethnic
			Ind. Pop.	Total	% Ind.	Ind. Pop.	Domin. Pop.	Tradition (Probable)
Morillos	Yoro	Yoro				58 hicaques	ind/lad	Tol
Morocelí	El Paraíso	Morocelí	3	199	1.5%	4 indios	ladino	
Morolica	Choluteca	Morolica				45 indios	ladino	
Muchilena	Cortez	Omoa				3 indios	ladino	Tol
Muluaca, valle	Tegucigalpa	Lepaterique				16 indios	ladino	Lenca
Muñoz	El Paraíso	El Paraíso	2	98	2.0%			
Naranjal de Azacualpa	Olancho	Jano				6 indios		
Naranjito	Santa Bárbara	Naranjito	27	912	3.0%	48 indios		Lenca
Naranjos	Cortez	Santa Cruz Yojoa				30 indígenas	ladino	Tol
Navijupe	Tegucigalpa/E. P.	San Lucas	215	215	100.0%	200 indios	indio	
Nueva Arcadia	Copan	Nueva Arcadia	3	349	0.9%			
Nueva Armenia	Colon	San Luis				Span/Moreno		Garifuna
Nueva Armenia	Tegucigalpa	Nueva Armenia	51	596	8.6%			Lenca
Nueva Celilaca	Santa Bárbara	Nueva Celilaca				180 indios		Lenca
Nueva Jalapa	Santa Bárbara	Colinas	27	199	13.6%	? Inds	ladino	Lenca
Ocotal	Gracias	Talgua	25	25	100.0%			Lenca
Ocotal	La Paz	Santa María	191	208	91.8%			Lenca
Ocotal	Santa Bárbara	Santa Bárbara	299	299	100.0%			Lenca
Ocotal (El Cerro)	Olancho	Manto	66	138	47.8%			
Ocotepeque	Copan	Ocotepeque	521	2608	20.0%	10 indios	ladino	Chorti
Ocotillo	La Paz	San Antonio del Norte	1	214	0.5%			Lenca
Ojo de Agua	Intibucá	Yamalanguira	365	365	100.0%	100 indios	indio	Lenca
Ojojona	Tegucigalpa	Ojojona				172 indios		Lenca
Ojos de Agua	Comayagua	Ojos de Agua	16	645	2.5%			Lenca
Ojos de Agua	Tegucigalpa	La Venta	1	250	0.4%			Lenca
Ojuera, S. Fran.	Santa Bárbara	Santa Bárbara	229	522	43.9%	202 indios	222 lads	Lenca
Olubre	Choluteca	Aramecina	1	700	0.1%			Lenca
Omoa	Cortez	Omoa				17 indios	ladino	Tol
Opatoro	La Paz	Opatoro	901	906	99.4%			Lenca
Opimuca	Tegucigalpa	La Venta	1	259	0.4%			Lenca
Orica	Tegucigalpa	Orica	1	692	0.1%			Tol
Orica, valle	El Paraíso	San Ant Flores				100 indios	indio	
Orocuina	Choluteca	Orocuina	5	495	1.0%			
Oromilaca	Copan	Santa Rosa	8	151	5.3%			Lenca
Pacura	Olancho	San Esteban	2	142	1.4%			Pech
Pacuyo	Olancho	Dulce Nombre				53 payas	payas	Pech
Pajapas, San José	Gracias	Lepaera	2	437	0.5%			Lenca
Palmo	Santa Bárbara	Santa Bárbara	8	194	4.1%			Lenca
Palo Herrado	El Paraíso	Soledad				11 indios	ladino	
Palos Blancos	Cortez	Omoa				indios de Guat	?	Chorti
Palosolo	Choluteca	Concepcion Maria	54	327	16.5%			
Paon	Colon/Mosquitia	Iriona				59 sumo, zam	sumo	Tawahka
Paraíso	Intibucá	Santa Lucía	4	25	16.0%			Lenca
Pau	Colon/Mosquitia	La Mosquitia				37 Sumo	1 payas	Tawahka
Pavana	Choluteca	Choluteca	20	250	8.0%			
Pettoa	Santa Bárbara	Pettoa	200	297	67.3%	100 indios		Lenca
Picacho	Choluteca	Goascoran	7	611	1.1%			Lenca

Settlement	Department	Municipio	1887	1887	1887	1895	1895	Ethnic
			Ind. Pop.	Total	% Ind.	Ind. Pop.	Domin. Pop.	Tradition (Probable)
Picadero	Tegucigalpa	Yauyupe	14	118	11.9%			
Pie de la Cuesta	Choluteca	El Corpus	1	95	1.1%	4 indios	ladino	
Pie de la Cuesta	Cortez	El Paraiso				2 indios	ladino	Tol
Piedra Grande	Santa Bárbara	Chinda	125	125	100.0%	191 indios	all indio	Lenca
Piedra Pintada	Colon	La Ceiba	10	227	4.4%	moreno	ladino	Garifuna
Piedrecita	El Paraíso	Oropolí	11	100	11.0%			
Pimienta	Colon/Mosquitia	La Mosquitia				31 sumo	all	Tawahka
Piraera	Gracias	Piraera	435	575	75.7%			Lenca
Pirral	Copan	Corquin				4 indios	ladino	Lenca
Plantain River	Colon/Mosquitia	Trujillo/Iriona	75	75	100.0%	84 zams, paya	zambo	Miskitu
Plaplaya	Colon/Mosquitia	Iriona				46 morenos	moreno	Garifuna
Playa de Caballos	Santa Bárbara	Potreros	9	50	18.0%			Tol
Portillo	Tegucigalpa	Curarén	95	95	100.0%	37 indios		Lenca
Posolera	Tegucigalpa	La Venta	3	157	1.9%			Lenca
Posta	Santa Bárbara	Naranjito	89	125	71.2%	75 indios	25 lads	Lenca
Potenciana	Olancho	Guata	158	191	82.7%	96 indios	others	
Potreros	Santa Bárbara	Potreros	22	394	5.6%			Tol
Potrero	Cortez	Santa Cruz Yojoa				1 indigena	ladino	Tol
Potrero	Tegucigalpa	Yauyupe	1	66	1.5%			
Protección	Santa Bárbara	Naranjito	6	101	5.9%			Lenca
Pueblo Nuevo	Colon	La Ceiba				moreno		Garifuna
Pueblo Nuevo	Tegucigalpa	Cedros	75	250	30.0%			
Pueblo Viejo	Copan	Santa Rita	13	204	6.4%	33 inds de Guat	ladino	Chorti
Pueblo Viejo	Gracias	Guarita	98	100	98.0%			Lenca
Pueblo Viejo	Olancho	Guata	198	200	99.0%	140 indios		
Pueblo Viejo	Yoro	Jocon				72 hicaques	ind/lad	Tol
Punta Piedra	Colon/Mosquitia	Iriona				50 moreno	moreno	Garifuna
Puringla	La Paz	Puringla	630	650	96.9%			Lenca
Pusquira	Colon/Mosquitia	Iriona				47 paya	paya	Pech
Quebrachos	Tegucigalpa	San Lucas	104	224	46.4%			
Quebrada de Arena	Yoro	Tela				7 hicaques		Tol
Quebrada Honda	Intibuca	unknown				200 indios	indio	Lenca
Quebrada Honda	Tegucigalpa	Sabana Grande				66 indios	ladino	Lenca
Quemada	Olancho	Gualaco				18 indios	ladino	Pech
Quesalica	Copan	Trinidad				66 indios	ladino	Lenca
Quesungual	Gracias	Gualcince	174	174	100.0%			Lenca
Quiembrachal	Tegucigalpa	La Libertad	9	184	4.9%			Lenca
Quiloma	Yoro	Yoro				42 hicaques	indio	Tol
Quimistán	Santa Bárbara	Quimistán	4	250	1.6%			
Quipracho, valle	El Paraíso	San Lucas				16 indios	ladino	
Quiragüira	Intibucá	Masaguara	11	336	3.3%	14 indios	ladino	Lenca
Quiscamote	Tegucigalpa	Concepción, Villa de	36	59	61.0%			Lenca
Rancho Quemado	Gracias	Piraera	531	548	96.9%			Lenca
Reitoca	Tegucigalpa	Reitoca	190	517	36.8%			Lenca
Rinconada	Gracias	Talgua	47	50	94.0%			Lenca
Rio Abajo	Tegucigalpa	Tegucigalpa				16 indios		Lenca
Rio Amarillo	Copan	Santa Rita	1	126	0.8%	26 inds Hond	ladino	Chorti

Settlement	Department	Municipio	1887	1887	1887	1895	1895	Ethnic
			Ind. Pop.	Total	% Ind.	Ind. Pop.	Domin. Pop.	Tradition (Probable)
Río Arriba	Colon	Tocoa	32	58	55.2%			
Río Arriba	Tegucigalpa	Texíguat	299	300	99.7%			
Río Comayagua	Cortez	Santa Cruz Yojoa				8 hicaques	indio	Tol
Río Esteban	Colon	La Ceiba	0	310	0.0%	caribe/ladino		Garifuna
Río Hondo	Tegucigalpa	Tegucigalpa	51	263	19.4%			Lenca
Río Largo	Colon/Mosquitia	Iriona				60 paya	paya	Pech
Río Negro	Copan	Santa Rita	10	198	5.1%	20 ynds, guat	80 lads	Chorti
Río Paya	Colon	Iriona				16 paya	paya	Pech
Río Tinto	Yoro	Tela	0	75	0.0%	78 morenos	moreno	Garifuna
Río Tinto (San Jose)	Olancho	Catacamas	3	275	1.1%	1 indio	paya	Pech
Roatan, rural	Islas de la Bahía	Roatán	1	1556	0.1%			
Roatan, urban	Islas de la Bahía	Roatán	2	302	0.7%			
Robles	Gracias	Talgua	25	25	100.0%			Lenca
Rodeo [Sj Guarita]	Gracias	Guarita	144	144	100.0%			Lenca
Rodeo/Bodega	Tegucigalpa	Santa Ana	395	395	100.0%	75 indios		Lenca
Rompido	Yoro	Morazan				11 hicaques		Tol
S Antonio del Norte	La Paz	San Antonio del Norte	13	636	2.0%			Lenca
S. Ant. (Chuchetepeque)	Santa Bárbara	Santa Bárbara	150	176	85.2%			Lenca
S. Vicente (Centenario)	Santa Bárbara	Santa Bárbara	21	184	11.4%	20 indios	ladino	Lenca
Saba	Colon	Sonaguera	7	91	7.7%			
Sabana Grande	Tegucigalpa	Sabana Grande	7	866	0.8%	40 indios	ladino	Lenca
Sabanagrande	Tegucigalpa	Tegucigalpa	7	195	3.6%			Lenca
Sabaneta	Tegucigalpa	Reitoca	2	88	2.3%			Lenca
Sacaguato	Tegucigalpa	Sabana Grande	1	528	0.2%			Lenca
Sacualpa	La Paz	Opatoro	127	128	99.2%			Lenca
Sacualpa	Olancho	Catacamas	130	156	83.3%			Pech
Sacualpa	Olancho	Guata	199	220	90.5%			
Sacualpa (rio)	Tegucigalpa	Reitoca	51	200	25.5%			Lenca
Sacualpita	Olancho	Guata				82 inds/mulatos		
Saire	El Paraíso	Vado Ancho				54 indios	indio	
Salado	Colon	La Ceiba	28	75	37.3%			
Salitran(c)	Colon	La Ceiba	83	83	100.0%			
Sambal Hidan [Ebans]	Colon	Trujillo/Iriona	75	75	100.0%	19 zambos	zambo	Miskitu
Sambo Creek	Colon	La Ceiba	2	274	0.7%	moreno/lad	moreno	Garifuna
San Andres	Choluteca	Goascoran	22	382	5.8%			Lenca
San Andrés	Gracias	San Andrés	219	300	73.0%			Lenca
San Antonio	Colon	Santa Fe	0	174	0.0%	moreno		Garifuna
San Antonio	Comayagua	Minas de Oro	1	250	0.4%			
San Antonio	Cortez	Talpetate				2 indios	ladino	Tol
San Antonio	Gracias	San Francisco	5	107	4.7%			Lenca
San Antonio	Gracias	Guarita	1	265	0.4%			Lenca
San Antonio	Intibucá	Colomocagua	184	263	70.0%			Lenca
San Antonio	Intibucá	San Juan	51	75	68.0%			Lenca
San Antonio	Intibucá	San Antonio	3	300	1.0%			Lenca
San Antonio	La Paz	Cariadad	1	364	0.3%			Lenca
San Antonio	Santa Bárbara	Petoa	1	205	0.5%			Lenca
San Antonio	Tegucigalpa	Sabana Grande	3	300	1.0%			Lenca

Settlement	Department	M unicipio	1887	1887	1887	1895	1895	Ethnic
			Ind. Pop.	Total	% Ind.	Ind. Pop.	Domin. Pop.	Tradition (Probable)
San Antonio	Tegucigalpa	San Antonio de Flores	68	100	68.0%			
San Antonio	Z unknown	unknown				100 indios	all 4 bks ?	
San Antonio (Oriente)	Tegucigalpa	San Antonio, mineral	4	447	0.9%	4 indios		Lenca
San Antonio de Flores	Choluteca	San Antonio de Flores				16 indios	ladino	
San Antonio*	Cortez	Santa Cruz Yojoa				12 indios	mulato/indio	Tol
San Benito	Choluteca	Concepcion Maria	25	318	7.9%	12 indios	ladino	
San Buenaventura	Tegucigalpa	San Buenaventura	6	268	2.2%			Lenca
San Carlos	Yoro	Olanchito	2	100	2.0%			Tol
San Cristóbal	Intibucá	San Antonio	1	150	0.7%			Lenca
San Diego	Choluteca	San Marcos	1	191	0.5%			
San Diego	Tegucigalpa/E. P.	Soledad	5	275	1.8%	29 indios		
San Diego	Yoro	Yoro	13	225	5.8%			Tol
San Esteban	Olancho	San Esteban	3	462	0.6%			Pech
San Esteban, tribu	Yoro	Yoro	75	75	100.0%	92 hicaques	indio	Tol
San Felipe	Gracias	Piraera	308	350	88.0%			Lenca
San Felipe, valle	Choluteca	Apacitagua				6 indios	ladino	
San Francisco	Cortez	San Francisco Yojoa				6 indios	ladino	Tol
San Francisco	Gracias	La Virtud	57	150	38.0%			Lenca
San Francisco	Santa Bárbara	Quimistán	13	250	5.2%			Tol
San Francisco	Yoro	Yoro	100	100	100.0%			Tol
San Francisco	Yoro	Olanchito				14 hicaques	ladino	Tol
San Francisco (del Valle)	Copan	Sensenti	10	300	3.3%	10 indios	ladino	Lenca
San Francisco	Choluteca	San Marcos	15	300	5.0%			
San Francisco	Copan	San Jorge	4	148	2.7%			Chorti
San Isidro	Choluteca	San Isidro	1	412	0.2%			
San Isidro	Intibuca	Camasca				16 indios	ladino	Lenca
San Isidro	Intibucá	Jesús de Otoro	298	375	79.5%	245 indios		Lenca
San Isidro del Chile	Z unknown	unknown				20 indios	70 lads	
San Jerónimo	El Paraíso	Jacaleapa	2	42	4.8%			
San Jerónimo	Intibucá	Jesús de Otoro	31	275	11.3%	6 indios	ladino	Lenca
San Jerónimo	Tegucigalpa/E. P.	Vado Ancho	60	225	26.7%	2 indios		
San Jorge	Copan	San Jorge/Encarnacion	122	486	25.1%	82 ind Guat	ladino	Chorti
San Jorge	Tegucigalpa	La Venta	2	194	1.0%			Lenca
San Jose	Choluteca	unknown				16 indios	ladino	
San Jose	Comayagua	San Jose	13	569	2.3%			Lenca
San Jose	Copan	Trinidad				204 indios	ladino?	Lenca
San José	Gracias	La Virtud	59	125	47.2%			Lenca
San José	Intibucá	Dolores	242	262	92.4%			Lenca
San José	Intibucá	Intibucá	200	200	100.0%	154 indios	indio	Lenca
San José	Intibucá	San Antonio	5	199	2.5%			Lenca
San José	La Paz	San José	687	716	95.9%			Lenca
San José	Tegucigalpa	Reitoca	91	323	28.2%			Lenca
San José	Tegucigalpa	Concepción, Villa de	25	25	100.0%			Lenca
San Jose Palmas	Copan	Cucuyagua	12	240	5.0%			Lenca
San Juan	Choluteca	El Triunfo				16 indios	ladino	
San Juan	Copan	Trinidad	8	250	3.2%			
San Juan	El Paraíso	Vado Ancho				58 indios	6 lads	

Settlement	Department	Municipio	1887	1887	1887	1895	1895	Ethnic Tradition (Probable)
			Ind. Pop.	Total	% Ind.	Ind. Pop.	Domin. Pop.	
San Juan	El Paraíso	Yuscaran				98 indios		
San Juan	Intibucá	San Juan	33	50	66.0%	258 indios		Lenca
San Juan	Intibucá	Magdalena	1	250	0.4%			Lenca
San Juan	Santa Bárbara	Naranjito	19	68	27.9%			Lenca
San Juan	Santa Bárbara	Santa Bárbara	1	129	0.8%			Lenca
San Juan	Yoro	Morazan				8 hicaques	ladino	Tol
San Juan	Z unknown	unknown				20 indios		
San Juan de Flores	Tegucigalpa	San Juan de Flores	3	885	0.3%	230 indios	Cantarranas	
San Juan, valle	Choluteca	Pespire	5	613	0.8%	2 indios	ladino	
San Juancito	Tegucigalpa	Tegucigalpa				46 indios		Lenca
San Judas	Choluteca	El Corpus	1	240	0.4%			
San Lorenzo	Choluteca	Duyure	1	51	2.0%			
San Lorenzo	El Paraíso	Texiguat				28 indios	72 lads	
San Lorenzo, comisaria	Yoro	Olanchito				9 hicaques	mulato	Tol
San Lucas	Tegucigalpa/E. P.	San Lucas	292	449	65.0%	1 indio	ladino	
San Luis	Santa Bárbara	Colinas	11	183	6.0%			Lenca
San Manuel (Tiuna)	Santa Bárbara	San Manuel	1	200	0.5%	? Indios	mestizo	
San Marcos	Choluteca	San Marcos	7	549	1.3%	6 indios	ladino	
San Marcos	Copan	San Marcos	7	625	1.1%			
San Marcos	Gracias	Gualcise	168	168	100.0%			Lenca
San Marcos	Intibucá	Colomoncagua	97	200	48.5%			Lenca
San Marcos	Santa Bárbara	San Marcos	3	644	0.5%	64 indios	ladino	Lenca
San Marcos	Tegucigalpa	Soledad	21	645	3.3%			
San Mateo	Yoro	Yoro				50 Americanos		Tol
San Matias	La Paz	Guajiquiro	204	206	99.0%			Lenca
San Miguel	Cortez	Potreriños				4 indios	ladino	Tol
San Miguelito	Tegucigalpa	San Miguelito				12 indios	ladino	Lenca
San Nicolas	Copan	Santa Fe	96	225	42.7%	3 indios	ladino	Chorti
San Nicolas	Intibuca	Intibuca				442 indios	ind/lad	Lenca
San Nicolas	Santa Bárbara	San Nicolas	26	844	3.1%	5 indios	ladino	Lenca
San Pedrito	Copan	Corquin				10 indios	ladino	Lenca
San Pedro	Intibucá	Intibucá	50	50	100.0%	4 indios		Lenca
San Pedro	Olancho	San Esteban	212	212	100.0%	200 payas	payas	Pech
San Pedro	Olancho	Catacamas	144	351	41.0%	62 indios	payas	Pech
San Pedro	Tegucigalpa	San Antonio de Flores	63	125	50.4%			
San Pedro	Tegucigalpa	Maraita	40	177	22.6%			
San Pedro Sula	Santa Bárbara	San Pedro Sula	141	1714	8.2%	248 inds,2 mor	ladino	Tol
San Rafael	Choluteca	Yusguare	15	199	7.5%			
San Rafael	Intibucá	Jesús de Otoro	67	299	22.4%	22 indios	ladino	Lenca
San Ramon	Choluteca	Choluteca	16	376	4.3%			
San Ramón	Tegucigalpa/E. P.	Liure	351	400	87.8%	100 indios	indio	
San Sebastian	Comayagua	San Sebastian	4	754	0.5%			
San Sebastián	Tegucigalpa	Texiguat	123	525	23.4%	300 indios	indio	
San Sebastián	Intibucá	San Antonio	4	150	2.7%			Lenca
San Simón	Gracias	San Andrés	202	348	58.0%			Lenca
Sangrelaya	Colon/Mosquitia	Iriona	103	103	100.0%	moreno		Garifuna
Santa Ana	Cortez	San Manuel				1 india	ladino	Tol

Settlement	Department	Municipio	1887	1887	1887	1895	1895	Ethnic Tradition (Probable)
			Ind. Pop.	Total	% Ind.	Ind. Pop.	Domin. Pop.	
Santa Ana	El Paraíso	Yuscaran				100 indios		
Santa Ana	Intibucá	Colomocagua	182	274	66.4%			Lenca
Santa Ana	La Paz	Santa Ana	523	535	97.8%			Lenca
Santa Ana	Santa Bárbara	San Pedro Sula	3	40	7.5%			Tol
Santa Ana	Tegucigalpa	Santa Ana	198	198	100.0%	192 indios	indio	Lenca
Santa Ana (Campto)	Olancho	Santa Ana	1	307	0.3%			
Santa Barbara	Copan	Santa Rita	4	262	1.5%	186 inds Guat	ladino	Chorti
Santa Bárbara	Santa Bárbara	Santa Bárbara	191	1589	12.0%	63 indios	ladino	Lenca
Santa Bárbara	Yoro	Olanchito	25	50	50.0%			Tol
Santa Bárbarita	Santa Bárbara	Petoa	1	25	4.0%			Lenca
Santa Catarina	Intibucá	Intibucá	422	425	99.3%	56 indios	indio	Lenca
Santa Cruz	Gracias	Erandique	414	425	97.4%			Lenca
Santa Cruz	Gracias	Gualcinse	1	50	2.0%			Lenca
Santa Cruz [Yojoa]	Santa Bárbara	Santa Cruz Yojoa	155	1618	9.6%	2 indigenas	ladino	Tol
Santa Cruz, Minas	Santa Bárbara	Quimistán	5	469	1.1%			
Santa Elena	Copan	Santa Rosa	72	119	60.5%			
Santa Elena	La Paz	Santa Elena	623	652	95.6%			Lenca
Santa Fe	Colon	Santa Fe	0	543	0.0%	moreno		Garifuna
Santa Fe	Copan	Santa Fe	11	649	1.7%			Chorti
Santa Ines	Copan	San Marcos	5	69	7.2%			
Santa Lucía	Intibucá	Santa Lucía	1	325	0.3%	9 indios		Lenca
Santa Lucía	Tegucigalpa	Santa Lucía, mineral	2	574	0.3%	26 indios		Lenca
Santa María	Olancho	San Esteban	92	92	100.0%	94 payas	payas	Pech
Santa María	La Paz	Santa María	478	500	95.6%			Lenca
Santa Marta	Yoro	Yorito	61	61	100.0%	? Indios	Tol ?	Tol
Santa Rita	Choluteca	Goascoran	12	200	6.0%			Lenca
Santa Rita	Copan	Santa Rita	14	220	6.4%	16 indios	Chorti	Chorti
Santa Rita	Santa Bárbara	Santa Bárbara	23	316	7.3%	28 indios	ladino	Lenca
Santa Rosa	Copan	Santa Rosa	308	2285	13.5%	9 indios	ladino	
Santa Rosa	El Paraíso	Güinope	5	92	5.4%			
Santa Rosa de Aguan	Colon/Mosquitia	Iriona	0	478	0.0%	moreno		Garifuna
Santa Rosita	La Paz	Guajiquiro	236	250	94.4%			Lenca
Santa Teresa	Copan	San Francisco [Chu]	2	254	0.8%			
Santa Teresa*	Choluteca	Orocuina				2 indios		
Santa Teresa, valle	Choluteca	El Triunfo				24 indios	ladino	
Santiago	Gracias	San Andrés	69	99	69.7%			Lenca
Santo Domingo	Intibucá	Colomocagua	6	459	1.3%	10 indios	ladino	Lenca
Santo Tomas	Gracias	Gualcinse	236	275	85.8%			Lenca
Sapotal, valle	El Paraíso	Texiguat				254 indios	28 lads	
Sapote [El Zapote]	Yoro	Yoro				9 hicaques	ladino	Tol
Saraguaina	Cortez	Puerto Cortez	0	29	0.0%	56 morenos	moreno	Garifuna
Semane	Intibucá	Yamalanguira	266	266	100.0%	100 indios		Lenca
Semnica	Colon/Mosquitia	Iriona				14 payas	payas	Pech
Sicatacare	Tegucigalpa	Santa Ana				13 indios		Lenca
Siguapa	Tegucigalpa	Marale	11	47	23.4%			Tol
Siguatopeque	Comayagua	Siguatopeque	408	750	54.4%	? Indios	ind/lad	Lenca
Sigüilica	Tegucigalpa	Reitoca	49	191	25.7%			Lenca



Settlement	Department	Municipio	1887	1887	1887	1895	1895	Ethnic Tradition (Probable)
			Ind. Pop.	Total	% Ind.	Ind. Pop.	Domin. Pop.	
Silimane*	Intibuca	Intibuca				24 indios		Lenca
Silisgualagua	El Paraíso	Güinope	1	65	1.5%			
Similatón	La Paz	Santa Ana	394	400	98.5%			Lenca
Sinuapa	Copan	Sinuapa	7	750	0.9%	54 indios	ladino	Chorti
Siriano	Yoro	Rosa (Siriano)	147	610	24.1%			Tol
Siriboya	Colon/Mosquitia	Iriona	50	50	100.0%	28 morenos	moreno	Garifuna
Sisire	Tegucigalpa	Vado Ancho	19	25	76.0%			
Sn Jose Ojos Agua	Copan	Cucuyagua	24	550	4.4%			Lenca
Soledad	El Paraíso	Yuscaran				182 indios	6 lads	
Soledad	Tegucigalpa	Concepcion, Villa	16	526	3.0%	100 indios		Lenca
Soluteca	La Paz	La Paz	63	175	36.0%			Lenca
Subirana	Yoro	Yoro	75	75	100.0%	36 hicaques	indio	Tol
Sula/Zula	Santa Bárbara	Macuelizo	1	250	0.4%	2 indios		
Sulaco	Yoro	Sulaco	73	1400	5.2%			Tol
Suyapa	Tegucigalpa	San Juan de Flores	1	325	0.3%			
Suyatal	Tegucigalpa	Cedros	80	198	40.4%			
Tablon	Yoro	Yoro	25	25	100.0%	49 Americanos	Spk Xicaque	Tol
Tablones [Tabllon]	Choluteca	Orocuina				2 indios		
Tablones*	Choluteca	Yusguare				30 indios	ladino	
Talgua	Gracias	Lepaera	144	175	82.3%			Lenca
Talpaire	Tegucigalpa	San Antonio de Flores	67	75	89.3%			
Talpetate [SA Cortés]	Santa Bárbara	Talpetate	6	893	0.7%			Tol
Tamarindo Monte Gra	El Paraíso	Liure				54 indios	indio	
Tambla	Gracias	Tomalá	180	348	51.7%			Lenca
Tapagoasca	Tegucigalpa	San Lucas	143	146	97.9%			
Taragual	Gracias	La Iguala	400	400	100.0%			Lenca
Tatumbra	Tegucigalpa	Tatumbra	6	340	1.8%			Lenca
Taugica	Colon	Tocoa	8	80	10.0%			
Tecamapa	Gracias	Cololaca	2	25	8.0%			Lenca
Tegucigalpa	Tegucigalpa	Tegucigalpa	291	5774	5.0%			Lenca
Tela	Yoro	Tela	1	619	0.2%			Tol
Telica	Olancho	Juticalpa	2	549	0.4%			Pech
Tenanga	Gracias	Gualcinse	144	174	82.8%			Lenca
Terrero	Yoro	El Negrito				12 hicaques	indio	Tol
Terrero Blanco	Tegucigalpa	Maraita				4 indios	ladino	
Terrero Prieto	Tegucigalpa	Maraita	41	195	21.0%			
Teupacanti	El Paraíso	Teupacanti	1	283	0.4%			
Texiguat	Tegucigalpa/E. P.	Texiguat	239	275	86.9%	208 indios	indio	
Tierra Blanca	El Paraíso	Vado Ancho				12 indios	indio	
Tigre, Locomapa	Yoro	Yoro				80 hicaques	indio	Tol
Tintas	Copan	Santa Rita				12 indios	ladino	Chorti
Tixila	Gracias	Gualcinse	17	125	13.6%			Lenca
Tocoa	Colon	Tocoa	22	227	9.7%			Pech
Tocoa	Intibuca	Dolores				102 indios	ind/lad	Lenca
Tocomacho	Colon/Mosquitia	Iriona				moreno		Garifuna
Togopala	Intibucá	Intibucá	150	150	100.0%	190 indios	indio	Lenca
Tolobre	Tegucigalpa	Texiguat	325	325	100.0%			

Settlement	Department	Municipio	1887	1887	1887	1895	1895	Ethnic Tradition (Probable)
			Ind. Pop.	Total	% Ind.	Ind. Pop.	Domin. Pop.	
Tolobre	Tegucigalpa	San Antonio de Flores	117	125	93.6%			
Tomalá	Gracias	Tomalá	492	600	82.0%			Lenca
Torrecillos	Copan	Santa Rita	3	50	6.0%	2 indios	ladino	Chorti
Travesia*	Cortez	Puerto Cortez				114 morenos	moreno	Garifuna
Trinidad	Gracias	Piraera	160	246	65.0%			Lenca
Trinidad	Santa Bárbara	Trinidad	11	533	2.1%	29 indios		Lenca
Triunfo de la Cruz	Yoro	Tela				68 morenos	moreno	Garifuna
Tulian Arriba	Cortez	Puerto Cortez				7 hicaques	ladino	Tol
Tuliapa	Santa Bárbara	Colinas	170	322	52.8%			Lenca
Tuliapa	Tegucigalpa	Cedros	367	367	100.0%			
Tulunguare	Yoro	Yoro	1	400	0.3%			Tol
Turuturnpe	Tegucigalpa	Lepaterique				20 indios		Lenca
Tutule	La Paz	Santa María	209	249	83.9%			Lenca
Uji	Colon/Mosquitia	Trujillo/Iriona	25	25	100.0%	22 zambos	zambo	Miskitu
Ulan	Colon/Mosquitia	Trujillo	25	25	100.0%	32 zambos	2 lads	Miskitu
Vado Ancho	Tegucigalpa/E. P.	Vado Ancho	33	150	22.0%	22 indios		
Valladolid	Gracias	Valladolid	10	374	2.7%			Lenca
Vallecillo	Tegucigalpa	Cedros	133	133	100.0%	246 indios	indio	
Vallecillo	Yoro	Yorito	114	125	91.2%			Tol
Vega Redonda	Copan	Santa Rosa	25	108	23.1%			
Vegas	Yoro	Sulaco				28 indios		Tol
Vera Cruz	Copan	Trinidad				2 indios	ladino	
Vera Cruz	El Paraíso	Teupacanti	15	211	7.1%			
Victoria	Tegucigalpa	Soledad	4	386	1.0%			
Vigia	Olancho	Catacamas	86	150	57.3%			Pech
Virginia	Gracias	Virginia	82	174	47.1%			Lenca
Wanks Benque	Colon	Trujillo	50	50	100.0%			Miskitu
Wanks Branche	Colon	Trujillo	50	50	100.0%			Miskitu
Wanks Chupaqui	Colon	Trujillo	25	25	100.0%			Miskitu
Wanks Chupila	Colon	Trujillo	25	25	100.0%			Miskitu
Wanks Chups	Colon	Trujillo	25	25	100.0%			Miskitu
Wanks Playa	Colon	Trujillo	148	148	100.0%			Miskitu
Wanks Raya	Colon	Trujillo	50	50	100.0%			Miskitu
Wanks Rayan	Colon	Trujillo	50	50	100.0%			Miskitu
Wanksyitla	Colon	Trujillo	25	25	100.0%			Miskitu
Yaguare ?	Z unknown	unknown				8 indios		
Yamalanguira	Intibucá	Yamalanguira	664	736	90.2%	322 indios	ind/lad	Lenca
Yamanta	Colon	Trujillo	300	300	100.0%			Miskitu
Yaruca	Yoro	Agalteca				38 indios	ladino	Tol
Yarula	La Paz	Yarula	358	505	70.9%			Lenca
Yarumela	La Paz	La Paz	1	312	0.3%			Lenca
Yaura/Yaurabila	Colon/Mosquitia	Trujillo	25	25	100.0%	21 zambos	1 paya	Miskitu
Yauyupe	Tegucigalpa	Yauyupe	6	238	2.5%			
Yerbabuena, valle	Tegucigalpa	Lepaterique				90 indios		Lenca
Yngenios	Copan	Santa Rita				38 inds de Guat		Chorti
Yocon	Olancho	Yocon				94 indios		
Yojoa	Cortez	Santa Cruz Yojoa				6 indigenas	ladino	Tol

Settlement	Department	Municipio	1887	1887	1887	1895	1895	Ethnic Tradition (Probable)
			Ind. Pop.	Total	% Ind.	Ind. Pop.	Domin. Pop.	
Yorito	Yoro	Yorito	288	343	84.0%	96 hicaques	ind/negr	Tol
Yoro	Yoro	Yoro	18	842	2.1%			Tol
Yucateca	Tegucigalpa	Lepaterique				20 indios		Lenca
Yuscaran	Copan	San Marcos	37	75	49.3%			
Yuscarán	El Paraíso	Yuscarán	7	1984	0.4%	88 indios	ladino	
Yusguare (Santa Ana)	Choluteca	Yusguare				4 indios	ladino	
Zacapa, San Pedro	Santa Bárbara	Zacapa, San Pedro	1	596	0.2%	2 indios	ladino	Lenca
Zacate	Colon	La Ceiba	6	66	9.1%			
Zapote	Copan	Santa Rita	72	208	34.6%			Chorti
Zapote	Tegucigalpa	San Miguelito	10	98	10.2%			Lenca
Zaracaran	Tegucigalpa	Ojojona				34 indios		Lenca
Zarzal	Gracias	Cololaca	4	100	4.0%			Lenca